

+NOTICE!!

These documents have been scanned!

Do not place un-scanned documents beneath this notice!

Do not remove this notice from this file!

GPO Jacket No. 560-102
Print Order 61540
Rise Business Services, LLC
Job=AZ15 8/14/2019



Box Number= AZ15218



Claim Begin-End: AMC139199-AMC139232

1 Initial Receipt



AZ15218-3

AMC139164-AMC141486

UNITED STATES
DEPARTMENT OF THE INTERIOR
BUREAU OF LAND MANAGEMENT
RECEIPT AND ACCOUNTING ADVICE

No. **244120**

MCL NOTICES (34)

SUBJECT LKB/AZ SEP 21 81 1 0 58 1 17000

APPLICANT: ANACONDA CO.,
555 17TH ST
DENVER, CO 80217

Entered 9/24/81 CD

REMITTER IF DIFFERENT THAN APPLICANT:

SAME

ASSIGNOR:

SERIAL NUMBER	*	ASG	TYPE	STATE	ACRES/UNITS	RATE	CTY	FUND SYMBOL	AMOUNT	
A MC 139199 THRU A MC 139216 - CORRAL NO 1 THRU NO 18 A MC 139217 THRU A MC 139232 - ARTESIAN #1 THRU #16										
/ /			/ /			APPLY:		CTY	FUND SYMBOL	AMOUNT
ANV. DATE			EXP. DATE			BILL CYCLE		FILING FEE	140850	
S/C CC80			DISTRICTS			NEXT BILL DATE		RENTAL		
MISC. DATA			U OF M			ACTUAL UNITS		REIMBURSE		
NEW SERIAL NUMBER			EFFECTIVE DATE			OTHER				
ASSIGNMENT: COMPLETE AREA?						REFUND				
ASSIGNED AREA						RETAIN IN UNEARNED ACCOUNT				
RETAINED AREA						TOTAL				
OF INTEREST?						REMARKS:				
BOND FILED?						BY				
						DATE				

UNITED STATES
DEPARTMENT OF THE INTERIOR
BUREAU OF LAND MANAGEMENT

No. 244120

RECEIPT AND ACCOUNTING ADVICE

MCL NOTICES (34)

SUBJECT

LKB/AZ SEP 21 81 1 0 58 1 17000

APPLICANT: ANACONDA CO.
555 17TH ST
DENVER, CO 80217

Entered 9/24/81 CD

REMITTER IF DIFFERENT THAN APPLICANT:

SAME

ASSIGNOR:

SERIAL NUMBER	*	ASG	TYPE	STATE	ACRES/UNITS	RATE	CTY	FUND SYMBOL	AMOUNT
A MC 139199 THRU A MC 139216 - CORRAL NO 1 THRU NO 18									
A MC 139217 THRU A MC 139232 - ARTESIAN #1 THRU #16									
						APPLY:	CTY	FUND SYMBOL	AMOUNT
/ / ANV. DATE		/ / EXP. DATE		BILL CYCLE		FILING FEE		140850	
S/C CC80		DISTRICTS		/ / NEXT BILL DATE		RENTAL			
MISC. DATA		U OF M		ACTUAL UNITS		REIMBURSE			
NEW SERIAL NUMBER EFFECTIVE DATE ASSIGNMENT: COMPLETE AREA? ASSIGNED AREA RETAINED AREA OF INTEREST? BOND FILED?						OTHER			
						REFUND			
						RETAIN IN UNEARNED ACCOUNT			
						TOTAL			
						REMARKS:			
						BY	DATE		

NOTICE!!

These documents have been scanned!

Do not place un-scanned documents beneath this notice!

Do not remove this notice from this file!

GPO Jacket No. 560-102
Print Order 61540
Rise Business Services, LLC
Job=AZ15 8/14/2019



Box Number= AZ15218



Claim Begin-End: AMC139199-AMC139232

2 Correspondence



AZ15218-3

AMC139164-AMC141486

**NO
DOCUMENTS
FOUND**

NO DOCUMENTS FOUND
NO DOCUMENTS FOUND

NOTICE!!

These documents have been scanned!

Do not place un-scanned documents beneath this notice!

Do not remove this notice from this file!

GPO Jacket No. 560-102
Print Order 61540
Rise Business Services, LLC
Job=AZ15 8/14/2019



Box Number= AZ15218



Claim Begin-End: AMC139199-AMC139232

3 Transfers



AZ15218-3

AMC139164-AMC141486

**NO
DOCUMENTS
FOUND**

NO DOCUMENTS FOUND
NO DOCUMENTS FOUND

NOTICE!!

These documents have been scanned!

Do not place un-scanned documents beneath this notice!

Do not remove this notice from this file!

GPO Jacket No. 560-102
Print Order 61540
Rise Business Services, LLC
Job=AZ15 8/14/2019



Box Number= AZ15218



Claim Begin-End: AMC139199-AMC139232

4 Annual Filings



AZ15218-3

AMC139164-AMC141486

UNITED STATES DEPARTMENT OF THE INTERIOR
BUREAU OF LAND MANAGEMENT
One North Central, Suite 800
Phoenix, AZ 85004

Maintenance Fees

FOR: 2012 (September 1, 2011 – August 31, 2012)

(Cheto Partners, LLC – Cochise and Graham Counties, Arizona)

The following describe unpatented mining claims located in Township 11 South, Range 30 East, Section 6, Gila and Salt River Meridian, Cochise County, State of Arizona, the location notices of which are recorded in the office of the Cochise County Recorder and filed in the Arizona State Office of the Bureau of Land Management:

Claim Name	AMC Number
Artesian No. 1	139217
Artesian No. 2	139218
Artesian No. 3	139219
Artesian No. 4	139220
Artesian No. 5	139221
Artesian No. 6	139222
Artesian No. 7	139223
Artesian No. 8	139224

TOTAL: 8 CLAIMS

The following describe unpatented mining claims located in Township 11 South, Ranges 29 and 30 East, Sections 25, 30, and 31, Gila and Salt River Meridian, Graham County, State of Arizona, the location notices of which are recorded in the office of the Graham County Recorder and filed in the Arizona State Office of the Bureau of Land Management:

Claim Name	AMC Number
Artesian No. 9	139225
Artesian No. 10	139226
Artesian No. 11	139227
Artesian No. 12	139228
Artesian No. 13	139229
Artesian No. 14	139230
Artesian No. 15	139231
Artesian No. 16	139232

TOTAL: 8 CLAIMS

Name and Address of Owner or Claimant:

Cheto Partners, LLC
c/o St. Cloud Mining Company
P.O. Box 1905
Cortaro, Az 85652

AMC 139199

NO. OF CLAIMS	16
AMOUNT	2240.
RECEIPT NO.	2420356
INIT.	SC

** BLM-ASO **

RECEIVED
BLM STATE OFFICE
2011 AUG 30 P 1:51
PHOENIX, ARIZONA

BLM Payment: The annual maintenance fees due to the U.S. Department of the Interior, Bureau of Land Management (BLM), submitted with this document on or before August 31, 2011, have been calculated by multiplying each of the 16 claims by \$140, resulting in a total amount due to the BLM, enclosed herewith, of two thousand two hundred forty dollars (\$2,240.00).

RECEIVED
BLM AZ STATE OFFICE
2011 AUG 30 P 1:51
PHOENIX, ARIZONA

United States Department of the Interior
Bureau of Land Management
LANDS/RECREATION & PLANNING
ONE N CENTRAL AVE
PHOENIX, AZ 85004 -2203
Phone: 602-417-9200

Receipt

No: 2420356

Transaction #: 2495788	
Date of Transaction: 08/30/2011	
CUSTOMER:	
	ST CLOUD MINING COMPANY PO BOX 1670 T OR C,NM 87901-4670 US

LINE #	QTY	DESCRIPTION	REMARKS	UNIT PRICE	TOTAL
1	1.00	LOCATABLE MINERALS / MINING CLAIMS-NOT NEW-UNADJUD,ONE AUTH NO. ONLY / MINING CLAIM MONEY RECEIVED CASES: AMC139217/\$2240.00	MAINT (16) 2012	- n/a -	2240.00
TOTAL:					\$2,240.00

PAYMENT INFORMATION				
1	AMOUNT:	2240.00	POSTMARKED:	N/A
	TYPE:	CHECK	RECEIVED:	08/30/2011
	CHECK NO:	2006		
	NAME:	ST CLOUD MINING COMPANY PO BOX 1670 T OR C NM 87901-4670 US		

REMARKS

This receipt was generated by the automated BLM Collections and Billing System and is a paper representation of a portion of the official electronic record contained therein.

TIMELY FILED

Daniel T. Eyde
Chief Technology Officer
1401 W. Glenn
Tucson, AZ 85705
520.744.8845
deyde@stcloudmining.com

August 25, 2010

Bureau of Land Management
Arizona State Office
One North Central Avenue
Suite 800
Phoenix, AZ 85004-4427

AMC 353724
AMC 345648
AMC 400501
AMC 13512
AMC 139199

Dear Sirs:


Attached is the annual rental on the following claims in Arizona we intend to hold for the 2010-11 assessment year.

Diatom 1-20 (353724 - 353743)
Grace No. 1 - 2
Artesian No. 1 - 16
Cholla 1- 12, 14-16
BC 1 - 4

57 claims total paid by St Cloud Mining Company check totaling \$7980.00

Please return the receipt and the date stamped copy to St Cloud Mining Company at the letterhead address.

Regards,



Daniel T. Eyde

RECEIVED
BLM AZ STATE OFFICE
2010 SEP - 2 A 8: 14
PHOENIX, ARIZONA

Bureau of Land Management
Arizona State Office
One North Central Avenue
Suite 800
Phoenix, AZ 85004-4427

RECEIVED
BLM AZ STATE OFFICE
2010 SEP - 2 A 8:
PHOENIX, ARIZONA

**Re: Notice of Intention to Hold Mining Claims and Certification of Payment
of Rental Fees in Lieu of Affidavit of Annual Assessment Work**

Gentlemen:

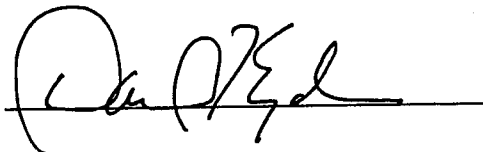
1. This Notice of Intention to Hold is made pursuant to 43 C.F.R. Subpart 3833 by St Cloud Mining Company. The Notices of Location for the following-named claims are recorded in Graham County, Arizona, and have the following BLM Serial numbers:

<u>Name of Claim</u>	<u>Book</u>	<u>Page</u>	<u>AMC. No</u>
Artesian No. 9 - 16	342	385 - 400	139225 - 139232

The Artesian claims are in T. 11S., R.29 and 30E., sections 25, 30, 31.

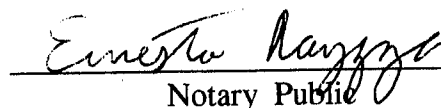
2. Pursuant to Amendment Number 18 of H.R. 5503, of the Department of the Interior and Related Agencies Appropriations Act, 1993, owner has paid an advance rental of \$140 per claim for the assessment year beginning on September 1, 2010, in lieu of recording an affidavit of performance of annual assessment work. Owner further states, however, that mineral production activities have occurred upon the Claims during the past assessment year that would have ordinarily qualified as annual assessment work.
3. The name of address of the owners of the Claim for which this Certificate is prepared is: Cheto Partners, LLC. P.O. Box 509, Cortaro, AZ 85652
4. The Claims are held and claimed by the owner for the valuable mineral contained therein, and the owner intends to continue development of the claims.

This notice is for the assessment year ending September 1, 2011.




STATE OF ARIZONA)
County of Pima) ss

The foregoing instrument was acknowledged before me this 23rd day of August, 2010 by Daniel T. Eyde, CTO, St Cloud Mining Company. P.O. Box 1905, Cortaro, AZ 85652,


Notary Public

My Commission Expires: 11/30/2013



Bureau of Land Management
Arizona State Office
One North Central Avenue
Suite 800
Phoenix, AZ 85004-4427

**Re: Notice of Intention to Hold Mining Claims and Certification of Payment
of Rental Fees in Lieu of Affidavit of Annual Assessment Work**

Gentlemen:

1. This Notice of Intention to Hold is made pursuant to 43 C.F.R. Subpart 3833 by St Cloud Mining Company. The Notices of Location for the following-named claims are recorded in Cochise County, Arizona, and have the following BLM Serial numbers:

<u>Name of Claim</u>	<u>Book</u>	<u>Page</u>	<u>AMC. No</u>
Artesian No.1 - 8	1537	333 - 448	139217 - 139224


The Artesian claims are in T. 11S., R. 30E., section 6.

2. Pursuant to Amendment Number 18 of H.R. 5503, of the Department of the Interior and Related Agencies Appropriations Act, 1993, owner has paid an advance rental of \$140 per claim for the assessment year beginning on September 1, 2010, in lieu of recording an affidavit of performance of annual assessment work. Owner further states, however, that mineral production activities have occurred upon the Claims during the past assessment year that would have ordinarily qualified as annual assessment work.
3. The name of address of the owners of the Claim for which this Certificate is prepared is: Cheto Partners, LLC. P.O. Box 509, Cortaro, AZ 85652
4. The Claims are held and claimed by the owner for the valuable mineral contained therein, and the owner intends to continue development of the claims.


This notice is for the assessment year ending September 1, 2011.

STATE OF ARIZONA)
County of Pima) ss

The foregoing instrument was acknowledged before me this 23rd day of August, 2010 by Daniel T. Eyde, CTO, St Cloud Mining Company. P.O. Box 1905, Cortaro, AZ 85652,


Notary Public

My Commission Expires: 11/30/2013



Bureau of Land Management
Arizona State Office
One North Central Avenue
Suite 800
Phoenix, AZ 85004-4427

Gentlemen:

**Re: Notice of Intention to Hold Mining Claims and Certification of Payment
of Rental Fees in Lieu of Affidavit of Annual Assessment Work**

1. This Notice of Intent to Hold is made pursuant to 43 C.F.R. Subpart 3833 by Dan Eyde, CTO, St Cloud Mining Company. The Notices of Location for the following named claims are recorded in Cochise County, Arizona, and have the following BLM Serial numbers:

<u>Name of Claim</u>	<u>Record</u>	<u>AMC. No.</u>
Grace No. 1 - 2	210-11426-27	400501-02

The Grace claims are in T.12S., R. 29E., section 2.

2. Pursuant to Amendment Number 18 of H.R. 5503, of the Department of the Interior and Related Agencies Appropriations Act, 1993, owner has paid an advance rental of \$140 per claim for the assessment year beginning on September 1, 2010, in lieu of recording an affidavit of performance of annual assessment work. Owner further states, however, that mineral production activities have occurred upon the Claims during the past assessment year that would have ordinarily qualified as annual assessment work.
3. The name and address of the owners of the Claim for which this certificate is prepared is: Dan, Kathy, Sean and Zach Eyde 791 W. Giaconda Way, Tucson, AZ 85704
4. The Claims are held and claimed by the owner for the valuable mineral contained therein, and the owner intends to continue development of the claims.

This notice is for the assessment year ending September 1, 2011.


STATE OF ARIZONA
County of Pima

)
) ss

The foregoing instrument was acknowledged before me this 23rd day of August 2010, by Daniel T. Eyde, CTO, St Cloud Mining Company on behalf of the claimants 791 W. Giaconda Way, Tucson, AZ 85704

Ernesto Raygoza
Notary Public

My Commission Expires: 11/30/2013



Bureau of Land Management
Arizona State Office
One North Central Avenue
Suite 800
Phoenix, AZ 85004-4427

RECEIVED
BLM AZ STATE OFFICE
2010 SEP - 2
15
PHOENIX, ARIZONA

**Re: Notice of Intention to Hold Mining Claims and Certification of Payment
of Rental Fees in Lieu of Affidavit of Annual Assessment Work**

Gentlemen:

1. This Notice of Intention to Hold is made pursuant to 43 C.F.R. Subpart 3833 by St Cloud Mining Company. The Notices of Location for the following-named claims are recorded in Mohave County, Arizona, and have the following BLM Serial numbers:

<u>Name of Claim</u>	<u>Book</u>	<u>Page</u>	<u>AMC. No</u>
BC 1 - 4	2892	385 - 392	345648-345651


The BC 1 - 4 claims are in T. 14N., R. 11W., section 12.

2. Pursuant to Amendment Number 18 of H.R. 5503, of the Department of the Interior and Related Agencies Appropriations Act, 1993, owner has paid an advance rental of \$140 per claim for the assessment year beginning on September 1, 2010, in lieu of recording an affidavit of performance of annual assessment work. Owner further states, however, that mineral production activities have occurred upon the Claims during the past assessment year that would have ordinarily qualified as annual assessment work.
3. The name of address of the owners of the Claim for which this Certificate is prepared is: Cheto Partners, LLC. P.O. Box 509, Cortaro, AZ 85652
4. The Claims are held and claimed by the owner for the valuable mineral contained therein, and the owner intends to continue development of the claims.


This notice is for the assessment year ending September 1, 2011.

STATE OF ARIZONA)
County of Pima) ss

The foregoing instrument was acknowledged before me this 23rd day of August, 2010 by Daniel T. Eyde, St Cloud Mining Company. P.O. Box 1905, Cortaro, AZ 85652,


Notary Public

My Commission Expires: 11/30/2013



St. Cloud Mining Company
P.O. Box 196
Winston, NM 87943



RETURN RECEIPT
REQUESTED

PLACE STICKER AT TOP OF ENVELOPE TO THE RIGHT
OF THE RETURN ADDRESS, FOLD AT DOTTED LINE

CERTIFIED MAIL™



7004 1350 0001 8640 3903



Bureau of Land Mgmt.
Arizona St. Office
One No Central Ave #800
Phoenix, AZ 85004-4427

United States Department of the Interior
Bureau of Land Management
LANDS/RECREATION & PLANNING
ONE N CENTRAL AVE
PHOENIX, AZ 85004 -2203
Phone:

Receipt

No:

2211580

Transaction #: 2281680

Date of Transaction: 09/08/2010

CUSTOMER:

ST. CLOUD MINING COMPANY
PO BOX 196
WINSTON,NM 87943-0196 US

LINE #	QTY	DESCRIPTION	REMARKS	UNIT PRICE	TOTAL
1	1.00	LOCATABLE MINERALS / MINING CLAIMS-NOT NEW-UNADJUD,ONE AUTH NO. ONLY / MINING CLAIM MONEY RECEIVED CASES: AMC139225/\$7980.00	MAINT 2011/57	- n/a -	7980.00
TOTAL:					\$7,980.00

PAYMENT INFORMATION			
1	AMOUNT:	7980.00	POSTMARKED: N/A
	TYPE:	CHECK	RECEIVED: 09/08/2010
	CHECK NO:	216	
	NAME:	ST. CLOUD MINING COMPANY PO BOX 196 WINSTON NM 87943-0196 US	

REMARKS

This receipt was generated by the automated BLM Collections and Billing System and is a paper representation of a portion of the official electronic record contained therein.

**UNITED STATES DEPARTMENT OF INTERIOR
BUREAU OF LAND MANAGEMENT**

Run Date: 09/21/2011
Page 1 of 5

CLAIM NAME/NUMBER INDEX

Case Disp Txt = ACTIVE

County: PINAL

<u>Claim Name/Number</u>	<u>Serial Number</u>	<u>Claimant(s)</u>	<u>Mer</u>	<u>Twn</u>	<u>Range</u>	<u>Sec</u>	<u>Subdiv</u>	<u>Location Date</u>	<u>Case Closed</u>
DIATOM NO 1	AMC353724	AMEEN EDWARD	14	0090S	0170E	013	NW SW	02/20/2000	
		BOYER DEBORAH K	14	0090S	0170E	013	NW SW	02/20/2000	
		ESPEGREN BERTHIL	14	0090S	0170E	013	NW SW	02/20/2000	
		GREENFELDER GLEN E	14	0090S	0170E	013	NW SW	02/20/2000	
		KANTOR BEVERLY B	14	0090S	0170E	013	NW SW	02/20/2000	
		KANTOR JONATHAN H	14	0090S	0170E	013	NW SW	02/20/2000	
		PARROTT PAUL R	14	0090S	0170E	013	NW SW	02/20/2000	
DIATOM NO 10	AMC353733	SEIBERT J WARD	14	0090S	0170E	013	NW SW	02/20/2000	
		AMEEN EDWARD	14	0090S	0180E	030	NW	02/18/2000	
		BOYER DEBORAH K	14	0090S	0180E	030	NW	02/18/2000	
		ESPEGREN BERTHIL	14	0090S	0180E	030	NW	02/18/2000	
		GREENFELDER GLEN E	14	0090S	0180E	030	NW	02/18/2000	
		KANTOR BEVERLY B	14	0090S	0180E	030	NW	02/18/2000	
		KANTOR JONATHAN H	14	0090S	0180E	030	NW	02/18/2000	
DIATOM NO 11	AMC353734	PARROTT PAUL R	14	0090S	0180E	030	NW	02/18/2000	
		SEIBERT J WARD	14	0090S	0180E	030	NW	02/18/2000	
		AMEEN EDWARD	14	0090S	0180E	018	NE	02/19/2000	
		BOYER DEBORAH K	14	0090S	0180E	018	NE	02/19/2000	
		ESPEGREN BERTHIL	14	0090S	0180E	018	NE	02/19/2000	
		GREENFELDER GLEN E	14	0090S	0180E	018	NE	02/19/2000	
		KANTOR BEVERLY B	14	0090S	0180E	018	NE	02/19/2000	
M NO 12	AMC353735	KANTOR JONATHAN H	14	0090S	0180E	018	NE	02/19/2000	
		PARROTT PAUL R	14	0090S	0180E	018	NE	02/19/2000	
		SEIBERT J WARD	14	0090S	0180E	018	NE	02/19/2000	
		AMEEN EDWARD	14	0090S	0180E	018	SE	02/18/2000	
		BOYER DEBORAH K	14	0090S	0180E	018	SE	02/18/2000	
		ESPEGREN BERTHIL	14	0090S	0180E	018	SE	02/18/2000	
		GREENFELDER GLEN E	14	0090S	0180E	018	SE	02/18/2000	
DIATOM NO 13	AMC353736	KANTOR BEVERLY B	14	0090S	0180E	018	SE	02/18/2000	
		KANTOR JONATHAN H	14	0090S	0180E	018	SE	02/18/2000	
		PARROTT PAUL R	14	0090S	0180E	018	SE	02/18/2000	
		SEIBERT J WARD	14	0090S	0180E	018	SE	02/18/2000	
		AMEEN EDWARD	14	0090S	0180E	019	NE	02/18/2000	
		BOYER DEBORAH K	14	0090S	0180E	019	NE	02/18/2000	
		ESPEGREN BERTHIL	14	0090S	0180E	019	NE	02/18/2000	

DISCLOSURE ALL INFORMATION RECEIVED IN THIS OFFICE MAY NOT YET BE LISTED ON THIS REPORT. NAMES AND ADDRESSES ARE ENTERED AS THEY APPEAR ON THE LOCATION NOTICE OR ARE ABBREVIATED TO FIT LIMITED SPACE; THEREFORE, THEY MAY NOT APPEAR IN THE EXPECTED SEQUENCE. A BLANK LATEST ASSESSMENT YEAR IN THIS REPORT DOES NOT CONSTITUTE AN ABANDONED CLAIM.

**UNITED STATES DEPARTMENT OF INTERIOR
BUREAU OF LAND MANAGEMENT**

Run Date: 09/21/2011

Page 2 of 5

CLAIM NAME/NUMBER INDEX

Case Disp Txt = ACTIVE

DIATOM NO 14	AMC353737	GREENFELDER GLEN E	14	0090S	0180E	019	NE	02/18/2000
		KANTOR BEVERLY B	14	0090S	0180E	019	NE	02/18/2000
		KANTOR JONATHAN H	14	0090S	0180E	019	NE	02/18/2000
		PARROTT PAUL R	14	0090S	0180E	019	NE	02/18/2000
		SEIBERT J WARD	14	0090S	0180E	019	NE	02/18/2000
		AMEEN EDWARD	14	0090S	0180E	019	SE	02/20/2000
		BOYER DEBORAH K	14	0090S	0180E	019	SE	02/20/2000
		ESPEGREN BERTHIL	14	0090S	0180E	019	SE	02/20/2000
		GREENFELDER GLEN E	14	0090S	0180E	019	SE	02/20/2000
		KANTOR BEVERLY B	14	0090S	0180E	019	SE	02/20/2000
DIATOM NO 15	AMC353738	KANTOR JONATHAN H	14	0090S	0180E	019	SE	02/20/2000
		PARROTT PAUL R	14	0090S	0180E	019	SE	02/20/2000
		SEIBERT J WARD	14	0090S	0180E	019	SE	02/20/2000
		AMEEN EDWARD	14	0090S	0180E	030	NE	02/20/2000
		BOYER DEBORAH K	14	0090S	0180E	030	NE	02/20/2000
		ESPEGREN BERTHIL	14	0090S	0180E	030	NE	02/20/2000
		GREENFELDER GLEN E	14	0090S	0180E	030	NE	02/20/2000
		KANTOR BEVERLY B	14	0090S	0180E	030	NE	02/20/2000
		KANTOR JONATHAN H	14	0090S	0180E	030	NE	02/20/2000
		PARROTT PAUL R	14	0090S	0180E	030	NE	02/20/2000
DIATOM NO 16	AMC353739	SEIBERT J WARD	14	0090S	0180E	030	NE	02/20/2000
		AMEEN EDWARD	14	0090S	0180E	017	SW	02/19/2000
		BOYER DEBORAH K	14	0090S	0180E	017	SW	02/19/2000
		ESPEGREN BERTHIL	14	0090S	0180E	017	SW	02/19/2000
		GREENFELDER GLEN E	14	0090S	0180E	017	SW	02/19/2000
		KANTOR BEVERLY B	14	0090S	0180E	017	SW	02/19/2000
		KANTOR JONATHAN H	14	0090S	0180E	017	SW	02/19/2000
		PARROTT PAUL R	14	0090S	0180E	017	SW	02/19/2000
		SEIBERT J WARD	14	0090S	0180E	017	SW	02/19/2000
		AMEEN EDWARD	14	0090S	0180E	020	NW	02/18/2000
DIATOM NO 17	AMC353740	BOYER DEBORAH K	14	0090S	0180E	020	NW	02/18/2000
		ESPEGREN BERTHIL	14	0090S	0180E	020	NW	02/18/2000
		GREENFELDER GLEN E	14	0090S	0180E	020	NW	02/18/2000
		KANTOR BEVERLY B	14	0090S	0180E	020	NW	02/18/2000
		KANTOR JONATHAN H	14	0090S	0180E	020	NW	02/18/2000
		PARROTT PAUL R	14	0090S	0180E	020	NW	02/18/2000
		SEIBERT J WARD	14	0090S	0180E	020	NW	02/18/2000
		AMEEN EDWARD	14	0090S	0180E	020	NW SW	02/20/2000
		BOYER DEBORAH K	14	0090S	0180E	020	NW SW	02/20/2000
		ESPEGREN BERTHIL	14	0090S	0180E	020	NW SW	02/20/2000
DIATOM NO 18	AMC353741							

DISCLOSURE ALL INFORMATION RECEIVED IN THIS OFFICE MAY NOT YET BE LISTED ON THIS REPORT. NAMES AND ADDRESSES ARE ENTERED AS THEY APPEAR ON THE LOCATION NOTICE OR ARE ABBREVIATED TO FIT LIMITED SPACE; THEREFORE, THEY MAY NOT APPEAR IN THE EXPECTED SEQUENCE. A BLANK LATEST ASSESSMENT YEAR IN THIS REPORT DOES NOT CONSTITUTE AN ABANDONED CLAIM.

UNITED STATES DEPARTMENT OF INTERIOR
BUREAU OF LAND MANAGEMENT

Run Date: 09/21/201
Page 3 of 5

CLAIM NAME/NUMBER INDEX

Case Disp Txt = ACTIVE

DIATOM NO 19	AMC353742	GREENFELDER GLEN E	14	0090S	0180E	020	NW SW	02/20/2000
		KANTOR BEVERLY B	14	0090S	0180E	020	NW SW	02/20/2000
		KANTOR JONATHAN H	14	0090S	0180E	020	NW SW	02/20/2000
		PARROTT PAUL R	14	0090S	0180E	020	NW SW	02/20/2000
		SEIBERT J WARD	14	0090S	0180E	020	NW SW	02/20/2000
		AMEEN EDWARD	14	0090S	0180E	020	SW	02/20/2000
			14	0090S	0180E	029	NW	02/20/2000
		BOYER DEBORAH K	14	0090S	0180E	020	SW	02/20/2000
			14	0090S	0180E	029	NW	02/20/2000
		ESPEGREN BERTHIL	14	0090S	0180E	020	SW	02/20/2000
DIATOM NO 2	AMC353725	GREENFELDER GLEN E	14	0090S	0180E	029	NW	02/20/2000
			14	0090S	0180E	020	SW	02/20/2000
		KANTOR BEVERLY B	14	0090S	0180E	029	NW	02/20/2000
			14	0090S	0180E	020	SW	02/20/2000
		KANTOR JONATHAN H	14	0090S	0180E	029	NW	02/20/2000
			14	0090S	0180E	020	SW	02/20/2000
		PARROTT PAUL R	14	0090S	0180E	029	NW	02/20/2000
			14	0090S	0180E	020	SW	02/20/2000
		SEIBERT J WARD	14	0090S	0180E	029	NW	02/20/2000
			14	0090S	0180E	020	SW	02/20/2000
DIATOM NO 20	AMC353743	AMEEN EDWARD	14	0090S	0180E	029	NW	02/20/2000
			14	0090S	0170E	013	SW	02/20/2000
		BOYER DEBORAH K	14	0090S	0170E	024	NW	02/20/2000
			14	0090S	0170E	013	SW	02/20/2000
		ESPEGREN BERTHIL	14	0090S	0170E	024	NW	02/20/2000
			14	0090S	0170E	013	SW	02/20/2000
		GREENFELDER GLEN E	14	0090S	0170E	024	NW	02/20/2000
			14	0090S	0170E	013	SW	02/20/2000
		KANTOR BEVERLY B	14	0090S	0170E	024	NW	02/20/2000
			14	0090S	0170E	013	SW	02/20/2000
		KANTOR JONATHAN H	14	0090S	0170E	024	NW	02/20/2000
			14	0090S	0170E	013	SW	02/20/2000
		PARROTT PAUL R	14	0090S	0170E	024	NW	02/20/2000
			14	0090S	0170E	013	SW	02/20/2000
		SEIBERT J WARD	14	0090S	0170E	024	NW	02/20/2000
			14	0090S	0170E	013	SW	02/20/2000
			14	0090S	0170E	024	NW	02/20/2000
			14	0090S	0180E	029	NW SW	02/20/2000
			14	0090S	0180E	029	NW SW	02/20/2000
			14	0090S	0180E	029	NW SW	02/20/2000

DISCLOSURE ALL INFORMATION RECEIVED IN THIS OFFICE MAY NOT YET BE LISTED ON THIS REPORT. NAMES AND ADDRESSES ARE ENTERED AS THEY APPEAR ON THE LOCATION NOTICE OR ARE ABBREVIATED TO FIT LIMITED SPACE; THEREFORE, THEY MAY NOT APPEAR IN THE EXPECTED SEQUENCE. A BLANK LATEST ASSESSMENT YEAR IN THIS REPORT DOES NOT CONSTITUTE AN ABANDONED CLAIM.

**UNITED STATES DEPARTMENT OF INTERIOR
BUREAU OF LAND MANAGEMENT**

Run Date: 09/21/201
Page 4 of 5

CLAIM NAME/NUMBER INDEX

Case Disp Txt = ACTIVE

DIATOM NO 3	AMC353726	GREENFELDER GLEN E	14	0090S	0180E	029	NW SW	02/20/2000		
		KANTOR BEVERLY B	14	0090S	0180E	029	NW SW	02/20/2000		
		KANTOR JONATHAN H	14	0090S	0180E	029	NW SW	02/20/2000		
		PARROTT PAUL R	14	0090S	0180E	029	NW SW	02/20/2000		
		SEIBERT J WARD	14	0090S	0180E	029	NW SW	02/20/2000		
		AMEEN EDWARD	14	0090S	0170E	013	NE	02/19/2000		
		BOYER DEBORAH K	14	0090S	0170E	013	NE	02/19/2000		
		ESPEGREN BERTHIL	14	0090S	0170E	013	NE	02/19/2000		
		GREENFELDER GLEN E	14	0090S	0170E	013	NE	02/19/2000		
		KANTOR BEVERLY B	14	0090S	0170E	013	NE	02/19/2000		
		KANTOR JONATHAN H	14	0090S	0170E	013	NE	02/19/2000		
		PARROTT PAUL R	14	0090S	0170E	013	NE	02/19/2000		
		SEIBERT J WARD	14	0090S	0170E	013	NE	02/19/2000		
		AMEEN EDWARD	14	0090S	0170E	013	SE	02/18/2000		
DIATOM NO 4	AMC353727	BOYER DEBORAH K	14	0090S	0170E	013	SE	02/18/2000		
		ESPEGREN BERTHIL	14	0090S	0170E	013	SE	02/18/2000		
		GREENFELDER GLEN E	14	0090S	0170E	013	SE	02/18/2000		
		KANTOR BEVERLY B	14	0090S	0170E	013	SE	02/18/2000		
		KANTOR JONATHAN H	14	0090S	0170E	013	SE	02/18/2000		
		PARROTT PAUL R	14	0090S	0170E	013	SE	02/18/2000		
		SEIBERT J WARD	14	0090S	0170E	013	SE	02/18/2000		
		AMEEN EDWARD	14	0090S	0170E	024	NE	02/18/2000		
		BOYER DEBORAH K	14	0090S	0170E	024	NE	02/18/2000		
		ESPEGREN BERTHIL	14	0090S	0170E	024	NE	02/18/2000		
		GREENFELDER GLEN E	14	0090S	0170E	024	NE	02/18/2000		
		KANTOR BEVERLY B	14	0090S	0170E	024	NE	02/18/2000		
		KANTOR JONATHAN H	14	0090S	0170E	024	NE	02/18/2000		
		PARROTT PAUL R	14	0090S	0170E	024	NE	02/18/2000		
DIATOM NO 5	AMC353728	SEIBERT J WARD	14	0090S	0170E	024	NE	02/18/2000		
		AMEEN EDWARD	14	0090S	0180E	018	NW	02/19/2000		
		BOYER DEBORAH K	14	0090S	0180E	018	NW	02/19/2000		
		ESPEGREN BERTHIL	14	0090S	0180E	018	NW	02/19/2000		
		GREENFELDER GLEN E	14	0090S	0180E	018	NW	02/19/2000		
		KANTOR BEVERLY B	14	0090S	0180E	018	NW	02/19/2000		
		KANTOR JONATHAN H	14	0090S	0180E	018	NW	02/19/2000		
		PARROTT PAUL R	14	0090S	0180E	018	NW	02/19/2000		
		SEIBERT J WARD	14	0090S	0180E	018	NW	02/19/2000		
		AMEEN EDWARD	14	0090S	0180E	018	SW	02/18/2000		
		BOYER DEBORAH K	14	0090S	0180E	018	SW	02/18/2000		
		ESPEGREN BERTHIL	14	0090S	0180E	018	SW	02/18/2000		
		DIATOM NO 6	AMC353729							
DIATOM NO 7	AMC353730									

DISCLOSURE ALL INFORMATION RECEIVED IN THIS OFFICE MAY NOT YET BE LISTED ON THIS REPORT. NAMES AND ADDRESSES ARE ENTERED AS THEY APPEAR ON THE LOCATION NOTICE OR ARE ABBREVIATED TO FIT LIMITED SPACE; THEREFORE, THEY MAY NOT APPEAR IN THE EXPECTED SEQUENCE. A BLANK LATEST ASSESSMENT YEAR IN THIS REPORT DOES NOT CONSTITUTE AN ABANDONED CLAIM.

UNITED STATES DEPARTMENT OF INTERIOR
BUREAU OF LAND MANAGEMENT

Run Date: 09/21/201
Page 5 of 5

CLAIM NAME/NUMBER INDEX

Case Disp Txt = ACTIVE

DIATOM NO 8	AMC353731	GREENFELDER GLEN E	14	0090S	0180E	018	SW	02/18/2000
		KANTOR BEVERLY B	14	0090S	0180E	018	SW	02/18/2000
		KANTOR JONATHAN H	14	0090S	0180E	018	SW	02/18/2000
		PARROTT PAUL R	14	0090S	0180E	018	SW	02/18/2000
		SEIBERT J WARD	14	0090S	0180E	018	SW	02/18/2000
		AMEEN EDWARD	14	0090S	0180E	019	NW	02/18/2000
		BOYER DEBORAH K	14	0090S	0180E	019	NW	02/18/2000
		ESPEGREN BERTHIL	14	0090S	0180E	019	NW	02/18/2000
		GREENFELDER GLEN E	14	0090S	0180E	019	NW	02/18/2000
		KANTOR BEVERLY B	14	0090S	0180E	019	NW	02/18/2000
DIATOM NO 9	AMC353732	KANTOR JONATHAN H	14	0090S	0180E	019	NW	02/18/2000
		PARROTT PAUL R	14	0090S	0180E	019	NW	02/18/2000
		SEIBERT J WARD	14	0090S	0180E	019	NW	02/18/2000
		AMEEN EDWARD	14	0090S	0180E	019	SW	02/18/2000
		BOYER DEBORAH K	14	0090S	0180E	019	SW	02/18/2000
		ESPEGREN BERTHIL	14	0090S	0180E	019	SW	02/18/2000
		GREENFELDER GLEN E	14	0090S	0180E	019	SW	02/18/2000
		KANTOR BEVERLY B	14	0090S	0180E	019	SW	02/18/2000
		KANTOR JONATHAN H	14	0090S	0180E	019	SW	02/18/2000
		PARROTT PAUL R	14	0090S	0180E	019	SW	02/18/2000
SEIBERT J WARD	14	0090S	0180E	019	SW	02/18/2000		

DISCLOSURE ALL INFORMATION RECEIVED IN THIS OFFICE MAY NOT YET BE LISTED ON THIS REPORT. NAMES AND ADDRESSES ARE ENTERED AS THEY APPEAR ON THE LOCATION NOTICE OR ARE ABBREVIATED TO FIT LIMITED SPACE; THEREFORE, THEY MAY NOT APPEAR IN THE EXPECTED SEQUENCE. A BLANK LATEST ASSESSMENT YEAR IN THIS REPORT DOES NOT CONSTITUTE AN ABANDONED CLAIM.

AMC 139199

Bureau of Land Management
Arizona State Office
One North Central Avenue
Suite 800
Phoenix, AZ 85004-4427

**Re: Notice of Intention to Hold Mining Claims and Certification of Payment
of Rental Fees in Lieu of Affidavit of Annual Assessment Work**

Gentlemen:

1. This Notice of Intention to Hold is made pursuant to 43 C.F.R. Subpart 3833 by Zeox Mineral Materials Corp. The Notices of Location for the following-named claims are recorded in Cochise County, Arizona, and have the following BLM Serial numbers:

<u>Name of Claim</u>	<u>Book</u>	<u>Page</u>	<u>AMC. No</u>
Artesian No.1 - 8	1537	333 - 448	139217 - 139224

The Artesian claims are in T. 11S., R. 30E., section 6.

2. Pursuant to Amendment Number 18 of H.R. 5503, of the Department of the Interior and Related Agencies Appropriations Act, 1993, owner has paid an advance rental of \$140 per claim for the assessment year beginning on September 1, 2009, in lieu of recording an affidavit of performance of annual assessment work. Owner further states, however, that mineral production activities have occurred upon the Claims during the past assessment year that would have ordinarily qualified as annual assessment work.
3. The name of address of the owners of the Claim for which this Certificate is prepared is: Cheto Partners, LLC. P.O. Box 509, Cortaro, AZ 85652
4. The Claims are held and claimed by the owner for the valuable mineral contained therein, and the owner intends to continue development of the claims.

This notice is for the assessment year ending September 1, 2010.

STATE OF ARIZONA
County of Pima

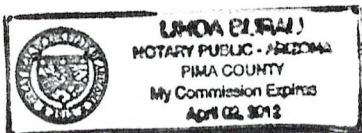
)
) ss

The foregoing instrument was acknowledged before me this 24th day of July, 2009 by Daniel T. Eyde, President, Zeox Mineral Materials Corp. P.O. Box 1905, Cortaro, AZ 85652,

[Signature]
2009 AUG - 4 A 10:00
RECEIVED
BLM AZ STATE OFFICE
CORTARO, ARIZONA

[Signature]
Notary Public

My Commission Expires: April 02, 2012



ENTERED INTO COMPUTER
8/21/09 Dgg

United States Department of the Interior
Bureau of Land Management
BUSINESS & SUPPORT SVCS DIV
ONE N CENTRAL AVE SUITE 800
PHOENIX, AZ 85004 -4427
Phone: (602) 417-9200

Receipt

No: 1969892

Transaction #: 2033756

Date of Transaction: 08/04/2009

CUSTOMER: GSA RESOURCES INC
PO BOX 509
CORTARO, AZ 85652-0509 US

LINE #	QTY	DESCRIPTION	REMARKS	UNIT PRICE	TOTAL
1	1.00	LOCATABLE MINERALS / MINING CLAIMS-NOT NEW-UNADJUD, ONE AUTH NO. ONLY / MINING CLAIM MONEY RECEIVED CASES: AMC139217/\$1120.00	MAINT (8)	- n/a -	1120.00
TOTAL:					\$1,120.00

PAYMENT INFORMATION

NOTE: Items will appear on credit card statement as "Bureau of Land Mgmt CO".

1	AMOUNT:	1120.00	POSTMARKED:	N/A
	TYPE:	CREDIT CARD	RECEIVED:	08/04/2009
	NAME:	GSA RESOURCES INC PO BOX 509 CORTARO AZ 85652-0509 US		
	CARD NO:	XXXXXXXXXXXX1003	AUTH CODE:	127232
	NAME ON CARD:	DANIEL T EYDE		
	EXPIRES:	02/2011		
	SIGNATURE:			

REMARKS

This receipt was generated by the automated BLM Collections and Billing System and is a paper representation of a portion of the official electronic record contained therein.

AMC 139199

Bureau of Land Management
Arizona State Office
One North Central Avenue
Suite 800
Phoenix, AZ 85004-4427

**Re: Notice of Intention to Hold Mining Claims and Certification of Payment
of Rental Fees in Lieu of Affidavit of Annual Assessment Work**

Gentlemen:

1. This Notice of Intention to Hold is made pursuant to 43 C.F.R. Subpart 3833 by Zeox Mineral Materials Corp. The Notices of Location for the following-named claims are recorded in Graham County, Arizona, and have the following BLM Serial numbers:

<u>Name of Claim</u>	<u>Book</u>	<u>Page</u>	<u>AMC. No</u>
Artesian No. 9 - 16	342	385 - 400	139225 - 139232

The Artesian claims are in T. 11S., R.29 and 30E., sections 25, 30, 31.

2. Pursuant to Amendment Number 18 of H.R. 5503, of the Department of the Interior and Related Agencies Appropriations Act, 1993, owner has paid an advance rental of \$140 per claim for the assessment year beginning on September 1, 2009, in lieu of recording an affidavit of performance of annual assessment work. Owner further states, however, that mineral production activities have occurred upon the Claims during the past assessment year that would have ordinarily qualified as annual assessment work.
3. The name of address of the owners of the Claim for which this Certificate is prepared is: Cheto Partners, LLC. P.O. Box 509, Cortaro, AZ 85652
4. The Claims are held and claimed by the owner for the valuable mineral contained therein, and the owner intends to continue development of the claims.

This notice is for the assessment year ending September 1, 2010.


STATE OF ARIZONA)
County of Pima) ss

[Signature]
RECEIVED
BLM AZ STATE OFFICE
2009 AUG - 11 A 10: 0
PHOENIX, ARIZONA

The foregoing instrument was acknowledged before me this 24th day of July, 2009 by Daniel T. Eyde, President, Zeox Mineral Materials Corp. P.O. Box 1905, Cortaro, AZ 85652.

Linda Bureau
Notary Public

My Commission Expires: April 02, 2012



8/5C
ENTERED INTO COMPUTER
8/21/09 DJS

Bureau of Land Management
Arizona State Office
One North Central Avenue
Suite 800
Phoenix, AZ 85004-4427

Gentlemen:

**Re: Notice of Intention to Hold Mining Claims and Certification of Payment
of Rental Fees in Lieu of Affidavit of Annual Assessment Work**

1. This Notice of Intent to Hold is made pursuant to 43 C.F.R. Subpart 3833 by Dan, Kathy, Sean and Zach Eyde. The Notices of Location for the following-named claims are recorded in Cochise County, Arizona, and have the following BLM Serial numbers:

<u>Name of Claim</u>	<u>Record</u>	<u>AMC. No.</u>
Grace No. 1 - 2	050828741-42	366856-57

The Grace claims are in T.12S., R. 29E., section 2.

2. Pursuant to Amendment Number 18 of H.R. 5503, of the Department of the Interior and Related Agencies Appropriations Act, 1993, owner has paid an advance rental of \$140 per claim for the assessment year beginning on September 1, 2009, in lieu of recording an affidavit of performance of annual assessment work. Owner further states, however, that mineral production activities have occurred upon the Claims during the past assessment year that would have ordinarily qualified as annual assessment work.
3. The name and address of the owners of the Claim for which this certificate is prepared is: Dan, Kathy, Sean and Zach Eyde 791 W. Giaconda Way, Tucson, AZ 85704
4. The Claims are held and claimed by the owner for the valuable mineral contained therein, and the owner intends to continue development of the claims.

This notice is for the assessment year ending September 1, 2010.

STATE OF ARIZONA)
County of Pima)


ss

RECEIVED
PIMA STATE OFFICE
2009 AUG -4 A 10:07
PHOENIX ARIZONA

The foregoing instrument was acknowledged before me this 24th day of July 2009, by Daniel T. Eyde, on behalf of the claimants 791 W. Giaconda Way, Tucson, AZ 85704

Linda Burau
Notary Public

My Commission Expires: *April 02, 2012*



2/sc

United States Department of the Interior
Bureau of Land Management
BUSINESS & SUPPORT SVCS DIV
ONE N CENTRAL AVE SUITE 800
PHOENIX, AZ 85004 -4427
Phone: (602) 417-9200

Receipt

No: 1969902

Transaction #: 2033765

Date of Transaction: 08/04/2009

CUSTOMER: GSA RESOURCES INC
PO BOX 509
CORTARO, AZ 85652-0509 US

LINE #	QTY	DESCRIPTION	REMARKS	UNIT PRICE	TOTAL
1	1.00	LOCATABLE MINERALS / MINING CLAIMS-NOT NEW-UNADJUD, ONE AUTH NO. ONLY / MINING CLAIM MONEY RECEIVED CASES: AMC366856/\$1400.00	MAINT (10)	- n/a -	1400.00
TOTAL:					\$1,400.00

PAYMENT INFORMATION

NOTE: Items will appear on credit card statement as "Bureau of Land Mgmt CO".

1	AMOUNT:	1400.00	POSTMARKED:	N/A
	TYPE:	CREDIT CARD	RECEIVED:	08/04/2009
	NAME:	GSA RESOURCES INC PO BOX 509 CORTARO AZ 85652-0509 US		
	CARD NO:	XXXXXXXXXXXX2002	AUTH CODE:	133779
	NAME ON CARD:	DANIEL T EYDE GSA RES INC		
	EXPIRES:	07/2011		
	SIGNATURE:			

REMARKS

This receipt was generated by the automated BLM Collections and Billing System and is a paper representation of a portion of the official electronic record contained therein.

Bureau of Land Management
Arizona State Office
One North Central Avenue
Suite 800
Phoenix, AZ 85004-4427

AMC 366856
Amc 139199
Amc 353724
Amc 13512
Amc 345648

Gentlemen:

**Re: Notice of Intention to Hold Mining Claims and Certification of Payment
of Rental Fees in Lieu of Affidavit of Annual Assessment Work**


1. This Notice of Intent to Hold is made pursuant to 43 C.F.R. Subpart 3833 by Zeox Mineral Materials Corp. The Notices of Location for the following-named claims are recorded in Cochise County, Arizona, and have the following BLM Serial numbers:

<u>Name of Claim</u>	<u>Record</u>	<u>AMC. No.</u>
Grace No. 1 - 2	050828741-42	366856-57

The Grace claims are in T.12S., R. 29E., section 2.

2. Pursuant to Amendment Number 18 of H.R. 5503, of the Department of the Interior and Related Agencies Appropriations Act, 1993, owner has paid an advance rental of \$125 per claim for the assessment year beginning on September 1, 2008, in lieu of recording an affidavit of performance of annual assessment work. Owner further states, however, that mineral production activities have occurred upon the Claims during the past assessment year that would have ordinarily qualified as annual assessment work.
3. The name of address of the owners of the Claim for which this certificate is prepared is: Dan, Kathy, Sean and Zach Eyde 791 W. Giaconda Way, Tucson, AZ 85704
4. The Claims are held and claimed by the owner for the valuable mineral contained therein and the owner intends to continue development of the claims.

This notice is for the assessment year ending September 1, 2009.





STATE OF ARIZONA
County of Pima

)
)
ss

The foregoing instrument was acknowledged before me this 27th day of August, 2008, by Daniel T. Eyde, President - Zeox Mineral Materials Corp on behalf of the claimants, P.O. Box 1905, Cortaro, AZ 85752.

My Commission Expires: April 2, 2012


Notary Public



SEP 12 '08

ENTERED INTO COMPUTER

SEP 12 '08

2008 SEP - 2 A T :

RECEIVED
BLM AZ STATE OFFI

PHOENIX, ARIZONA



Zeox Mineral Materials Corp.

August 28, 2008

Bureau of Land Management
Arizona State Office
One North Central Avenue
Suite 800
Phoenix, AZ 85004-4427

Dear Sirs:

Attached is the annual rental on the following claims in Arizona we intend to hold for the 2008-09 assessment year.

Diatom 1-20
Grace No. 1 - 2
Artesian No.1 - 16
Cholla 1- 12, 14-16


53 claims total paid by Zeox Mineral Materials Corp check totaling \$6625

BC 1 - 4

4 claims total paid by Zeox performance Materials, LLC. check for \$500.

Please return the receipt and the date stamped copy to Zeox Mineral Materials Corp at the letterhead address.

Regards,


Daniel T. Eyde

Let's Timely
TS

RECEIVED
BLM AZ STATE OFFICE
2008 SEP - 2 A 7 25
PHOENIX, ARIZONA

Notice of Annual Maintenance Fee Payment
And Intent to Hold

To: Bureau of Land Management
Arizona State Office
One North Central Avenue
Suite 800
Phoenix, AZ 85004-4427

STATE OF ARIZONA)
COUNTY OF PINAL)ss

Re: Diatom 1-20., et al


Notice is hereby given that the undersigned has paid the Department of the Interior, Bureau of Land Management certain annual rental fees established by the act of October 5, 1992, as provided in 43 CFR Subpart 3833, on non-exempt unpatented association placer mining claims on behalf of Jonathan H. Kantor, Beverly B. Kantor, Deborah K. Boyer, J. Ward Seibert, Paul R. Parrott, Blen E. Greenfelder, Berthil Espegren and Edward Ameen, with assignment to: Zeox Mineral Materials Corp., P.O. Box 1905, Cortaro, AZ 85652. The amount of the payment is \$2,500.00, which shall apply to the assessment year beginning September 1, 2008, and ending September 1, 2009.

Said payment was made for a total of 20 claims. The claims are further described by name and BLM assigned serial number on Exhibit A. The claims or sites are located in all or in part of T. 9 South, R. 17 E., Gila & Salt River Meridian in the Mammoth Mining District in Pinal County, Arizona.

The claims named on said Exhibit do not locate or otherwise hold rights to mine oil shale and were, therefore paid at the rental rate of \$125 per claim per assessment year.


Notice is further given that the listed unpatented claims are held and claimed by the owner(s) thereof for the valuable minerals contained therein, and that the owner intends to hold and continue the development of the claims.

DATED this 27th day of August, 2008.



Agent, Daniel T. Eyde
Zeox Mineral Materials Corp
P.O. Box 1905
Cortaro, AZ 85652

STATE OF ARIZONA)
COUNTY OF PIMA)ss

Subscribed and sworn before me this 27th day of August, 2008, by
Daniel T. Eyde


Notary Public

My commission expires: *April 2, 2012*



RECEIVED
BLM AZ STATE OFFICE
2008 SEP - 2 A 7:25
PHOENIX, ARIZONA

SCHEDULE A

Property Description

Twenty unpatented placer mining claims covering 3,120 acres

Legal Description:

The following unpatented association placer mining claims situated in the Mammoth Mining District within Sections 13 and 24, Township 9 South, Range 17 East and Sections 17, 18, 19, 20, 29 and 30, Township 9 South, Range 18 East, Gila & Salt River Meridian, Pinal County, Arizona, the names, recording data and BLM Serial Numbers of which are as follows:

<u>Name</u>	<u>Pinal County Fee No.</u>	<u>BLM AMC No.</u>
DIATOM No. 1	2000-019099	353724 -
DIATOM No. 2	2000-019100	353725 -
DIATOM No. 3	2000-019101	353726 -
DIATOM No. 4	2000-019102	353727 -
DIATOM No. 5	2000-019103	353728 -
DIATOM No. 6	2000-019104	353729 -
DIATOM No. 7	2000-019105	353730 -
DIATOM No. 8	2000-019106	353731 -
DIATOM No. 9	2000-019107	353732 -
DIATOM No. 10	2000-019108	353733 -
DIATOM No. 11	2000-019109	353734 -
DIATOM No. 12	2000-019110	353735 -
DIATOM No. 13	2000-019111	353736 -
DIATOM No. 14	2000-019112	353737 -
DIATOM No. 15	2000-019113	353738 -
DIATOM No. 16	2000-019114	353739 -
DIATOM No. 17	2000-019115	353740 -
DIATOM No. 18	2000-019116	353741 -
DIATOM No. 19	2000-019117	353742 -
DIATOM No. 20	2000-019118	353743

PHOENIX, ARIZONA

2008 SEP -2 A 1:25

RECEIVED
BLM AZ STATE OFFICE

Bureau of Land Management
Arizona State Office
One North Central Avenue
Suite 800
Phoenix, AZ 85004-4427

**Re: Notice of Intention to Hold Mining Claims and Certification of Payment
of Rental Fees in Lieu of Affidavit of Annual Assessment Work**

Gentlemen:

1. This Notice of Intention to Hold is made pursuant to 43 C.F.R. Subpart 3833 by Zeox Mineral Materials Corp. The Notices of Location for the following-named claims are recorded in Graham County, Arizona, and have the following BLM Serial numbers:

<u>Name of Claim</u>	<u>Book</u>	<u>Page</u>	<u>AMC. No</u>
Cholla 1- 12	95	565 - 576	13512 - 13523
Cholla 14-16	95	578 - 580	13525 - 13527

The Cholla claims are in T. 11S., R.29E., sections 27, 34.

2. Pursuant to Amendment Number 18 of H.R. 5503, of the Department of the Interior and Related Agencies Appropriations Act, 1993, owner has paid an advance rental of \$125 per claim for the assessment year beginning on September 1, 2008, in lieu of recording an affidavit of performance of annual assessment work. Owner further states, however, that mineral production activities have occurred upon the Claims during the past assessment year that would have ordinarily qualified as annual assessment work.
3. The name of address of the owners of the Claim for which this Certificate is prepared is: Cheto Partners, LLC. P.O. Box 509, Cortaro, AZ 85652
4. The Claims are held and claimed by the owner for the valuable mineral contained therein, and the owner intends to continue development of the claims.


This notice is for the assessment year ending September 1, 2009.

STATE OF ARIZONA)
County of Pima)

ss

The foregoing instrument was acknowledged before me this 27th day of August, 2008 by Daniel T. Eyde, President, Zeox Mineral Materials Corp. P.O. Box 1905, Cortaro, AZ 85652,

My Commission Expires: *April 2, 2012*



Linda Bureau
Notary Public

RECEIVED
BLM AZ STATE OFFICE
2008 SEP -2 A T 25
PHOENIX ARIZONA

Bureau of Land Management
Arizona State Office
One North Central Avenue
Suite 800
Phoenix, AZ 85004-4427

**Re: Notice of Intention to Hold Mining Claims and Certification of Payment
of Rental Fees in Lieu of Affidavit of Annual Assessment Work**

Gentlemen:

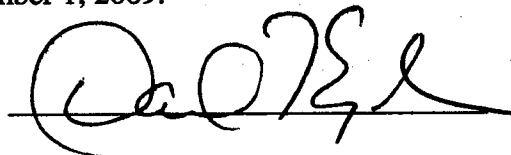
1. This Notice of Intention to Hold is made pursuant to 43 C.F.R. Subpart 3833 by Zeox Mineral Materials Corp. The Notices of Location for the following-named claims are recorded in Graham County, Arizona, and have the following BLM Serial numbers:

<u>Name of Claim</u>	<u>Book</u>	<u>Page</u>	<u>AMC. No</u>
Artesian No. 9 - 16	342	385 - 400	139225 - 139232

The Artesian claims are in T. 11S., R.29 and 30E., sections 25, 30, 31.

2. Pursuant to Amendment Number 18 of H.R. 5503, of the Department of the Interior and Related Agencies Appropriations Act, 1993, owner has paid an advance rental of \$125 per claim for the assessment year beginning on September 1, 2008, in lieu of recording an affidavit of performance of annual assessment work. Owner further states, however, that mineral production activities have occurred upon the Claims during the past assessment year that would have ordinarily qualified as annual assessment work.
3. The name of address of the owners of the Claim for which this Certificate is prepared is: Cheto Partners, LLC. P.O. Box 509, Cortaro, AZ 85652
4. The Claims are held and claimed by the owner for the valuable mineral contained therein, and the owner intends to continue development of the claims.

This notice is for the assessment year ending September 1, 2009.




STATE OF ARIZONA)
County of Pima) ss

The foregoing instrument was acknowledged before me this 27th day of August, 2008 by Daniel T. Eyde, President, Zeox Mineral Materials Corp. P.O. Box 1905, Cortaro, AZ 85652

My Commission Expires:

April 2, 2012



Linda Lusk
Notary Public

RECEIVED
BLM
AZ STATE OFFICE
2008 SEP -2 A 7:25
PHOENIX
ARIZONA

Bureau of Land Management
Arizona State Office
One North Central Avenue
Suite 800
Phoenix, AZ 85004-4427

**Re: Notice of Intention to Hold Mining Claims and Certification of Payment
of Rental Fees in Lieu of Affidavit of Annual Assessment Work**

Gentlemen:

1. This Notice of Intention to Hold is made pursuant to 43 C.F.R. Subpart 3833 by Zeox Performance Materials, LLC. The Notices of Location for the following-named claims are recorded in Mohave County, Arizona, and have the following BLM Serial numbers:

<u>Name of Claim</u>	<u>Book</u>	<u>Page</u>	<u>AMC. No</u>
BC 1 - 4	2892	385 - 392	345648-345651

The BC 1 - 4 claims are in T. 14N., R. 11W., section 12.

2. Pursuant to Amendment Number 18 of H.R. 5503, of the Department of the Interior and Related Agencies Appropriations Act, 1993, owner has paid an advance rental of \$125 per claim for the assessment year beginning on September 1, 2008, in lieu of recording an affidavit of performance of annual assessment work. Owner further states, however, that mineral production activities have occurred upon the Claims during the past assessment year that would have ordinarily qualified as annual assessment work.
3. The name of address of the owners of the Claim for which this Certificate is prepared is: Cheto Partners, LLC. P.O. Box 509, Cortaro, AZ 85652
4. The Claims are held and claimed by the owner for the valuable mineral contained therein, and the owner intends to continue development of the claims.


This notice is for the assessment year ending September 1, 2009.

STATE OF ARIZONA)
County of Pima)

ss

The foregoing instrument was acknowledged before me this 27th day of August, 2008 by Daniel T. Eyde, Managing Member Zeox Performance Materials, LLC.. P.O. Box 509, Cortaro, AZ 85652,

My Commission Expires:



Linda Bureau
Notary Public

PHOTO
ARIZONA

2008 SEP - 2 A T 26

RECEIVED
BLM AZ STATE OFFICE

Bureau of Land Management
Arizona State Office
One North Central Avenue
Suite 800
Phoenix, AZ 85004-4427

**Re: Notice of Intention to Hold Mining Claims and Certification of Payment
of Rental Fees in Lieu of Affidavit of Annual Assessment Work**

Gentlemen:

1. This Notice of Intention to Hold is made pursuant to 43 C.F.R. Subpart 3833 by Zeox Mineral Materials Corp. The Notices of Location for the following-named claims are recorded in Cochise County, Arizona, and have the following BLM Serial numbers:

<u>Name of Claim</u>	<u>Book</u>	<u>Page</u>	<u>AMC. No</u>
Artesian No.1 - 8	1537	333 - 448	139217 - 139224

The Artesian claims are in T. 11S., R. 30E., section 6.


2. Pursuant to Amendment Number 18 of H.R. 5503, of the Department of the Interior and Related Agencies Appropriations Act, 1993, owner has paid an advance rental of \$125 per claim for the assessment year beginning on September 1, 2008, in lieu of recording an affidavit of performance of annual assessment work. Owner further states, however, that mineral production activities have occurred upon the Claims during the past assessment year that would have ordinarily qualified as annual assessment work.
3. The name of address of the owners of the Claim for which this Certificate is prepared is: Cheto Partners, LLC. P.O. Box 509, Cortaro, AZ 85652
4. The Claims are held and claimed by the owner for the valuable mineral contained therein, and the owner intends to continue development of the claims.

This notice is for the assessment year ending September 1, 2009.




STATE OF ARIZONA)
County of Pima) ss

The foregoing instrument was acknowledged before me this 27th day of August, 2008 by Daniel T. Eyde, President, Zeox Mineral Materials Corp. P.O. Box 1905, Cortaro, AZ 85652.


Notary Public

My Commission Expires: April 2, 2012



RECEIVED
BLM AZ STATE OFFICE
1800 SEP - 2 A 7 25
PHOENIX ARIZONA

United States Department of the Interior
Bureau of Land Management
BUSINESS & SUPPORT SVCS DIV
ONE N CENTRAL AVE SUITE 800
PHOENIX, AZ 85004 -4427
Phone: (602) 417-9200

Receipt

No:

1777479

Transaction #: 1835320

Date of Transaction: 09/02/2008

CUSTOMER: ZEOX MINERAL MATERIALS CORP
PO BOX 1905
CORTARO, AZ 85652

LINE #	QTY	DESCRIPTION	REMARKS	UNIT PRICE	TOTAL
1	1.00	LOCATABLE MINERALS / MINING CLAIMS-NOT NEW-UNADJUD, ONE AUTH NO. ONLY / MINING CLAIM MONEY RECEIVED (455) CASES: AMC366856/\$7125.00	MAINT 2009	- n/a -	7125.00
TOTAL:					\$7,125.00

PAYMENT INFORMATION

1	AMOUNT:	\$6,625.00	POSTMARKED:	8/28/08 0:00
	TYPE:	CHECK	RECEIVED:	09/02/2008
	CHECK NO:	3058		
	NAME:	ZEOX MINERAL MATERIALS CORP. PO BOX 1905 CORTARO AZ 85652		
2	AMOUNT:	\$500.00	POSTMARKED:	8/28/08 0:00
	TYPE:	CHECK	RECEIVED:	09/02/2008
	CHECK NO:	1535		
	NAME:	ZEOX PERFORMANCE MATERIALS, LLC PO BOX 509 CORTARO AZ 85652		

REMARKS

This receipt was generated by the automated BLM Collections and Billing System and is a paper representation of a portion of the official electronic record contained therein.



Zeox Mineral Materials Corp.

AMC 345648
353724
13512
139199
366856

To: BLM AZ

From: Dan Eyde

Re: claim payments

Please return all documents to:

Dan Eyde
% Zeox Mineral Materials Corp
P.O. Box 1905
Cortaro, AZ 85652
(520) 744-6667

Thanks,

Dan Eyde

ENTERED INTO COMPUTER

9/12/2007 PB & VERIFIED

RECEIVED
BLM, AZ STATE OFFICE
2007 AUG 30 A 8:41
PHOENIX, ARIZONA

Bureau of Land Management
Arizona State Office
One North Central Avenue
Suite 800
Phoenix, AZ 85004-4427

**Re: Notice of Intention to Hold Mining Claims and Certification of Payment
of Rental Fees in Lieu of Affidavit of Annual Assessment Work**

Gentlemen:

1. This Notice of Intention to Hold is made pursuant to 43 C.F.R. Subpart 3833 by GSA Resources, Inc. The Notices of Location for the following-named claims are recorded in Mohave County, Arizona, and have the following BLM Serial numbers:

<u>Name of Claim</u>	<u>Book</u>	<u>Page</u>	<u>AMC. No</u>
BC 1 - 4	2892	385 - 392	345648-345651

The BC 1 - 4 claims are in T. 14N., R. 11W., section 12.

2. Pursuant to Amendment Number 18 of H.R. 5503, of the Department of the Interior and Related Agencies Appropriations Act, 1993, owner has paid an advance rental of \$125 per claim for the assessment year beginning on September 1, 2007, in lieu of recording an affidavit of performance of annual assessment work. Owner further states, however, that mineral production activities have occurred upon the Claims during the past assessment year that would have ordinarily qualified as annual assessment work.
3. The name of address of the owners of the Claim for which this Certificate is prepared is: Cheto Partners, LLC. P.O. Box 509, Cortaro, AZ 85652
4. The Claims are held and claimed by the owner for the valuable mineral contained therein, and the owner intends to continue development of the claims.

This notice is for the assessment year ending September 1, 2008.

STATE OF ARIZONA)
County of Pima) ss

The foregoing instrument was acknowledged before me this 27th day of August, 2007 by Daniel T. Eyde, Managing Member Nani Clays, LLC.. P.O. Box 509, Cortaro, AZ 85652,



PHOENIX, ARIZONA

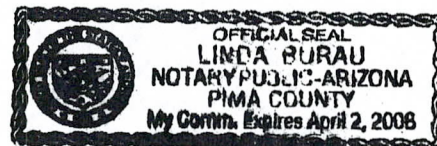
2007 AUG 30 A 8:40

RECEIVED
B.L.M. AZ STATE OFFICE

My Commission Expires: *April 2, 2008*

Linda Bureau
Notary Public

ENTERED INTO COMPUTER
9/12/07 PB & VERIFIED



Notice of Annual Maintenance Fee Payment
And Intent to Hold

To: Bureau of Land Management
Arizona State Office
One North Central Avenue
Suite 800
Phoenix, AZ 85004-4427

STATE OF ARIZONA)
COUNTY OF PINAL)ss

Re: Diatom 1-20., et al


Notice is hereby given that the undersigned has paid the Department of the Interior, Bureau of Land Management certain annual rental fees established by the act of October 5, 1992, as provided in 43 CFR Subpart 3833, on non-exempt unpatented association placer mining claims on behalf of Jonathan H. Kantor, Beverly B. Kantor, Deborah K. Boyer, J. Ward Seibert, Paul R. Parrott, Blen E. Greenfelder, Berthil Espegren and Edward Ameen, c/o Zeox Mineral Materials Corp., P.O. Box 1905, Cortaro, AZ 85652. The amount of the payment is \$2,500.00, which shall apply to the assessment year beginning September 1, 2007, and ending September 1, 2008.

Said payment was made for a total of 20 claims. The claims are further described by name and BLM assigned serial number on Exhibit A. The claims or sites are located in all or in part of T. 9 South., R. 17 E., Gila & Salt River Meridian in the Mammoth Mining District in Pinal County, Arizona.

The claims named on said Exhibit do not locate or otherwise hold rights to mine oil shale and were, therefore paid at the rental rate of \$125 per claim per assessment year.


Notice is further given that the listed unpatented claims are held and claimed by the owner(s) thereof for the valuable minerals contained therein, and that the owner intends to hold and continue the development of the claims.

DATED this 27th day of August, 2007.



Agent, Daniel T. Eyde
Zeox Mineral Materials Corp
P.O. Box 1905
Cortaro, AZ 85652

STATE OF ARIZONA)
COUNTY OF PIMA)ss

Subscribed and sworn before me this 27th day of August, 2007, by
Daniel T. Eyde


Notary Public

My commission expires: *April 2, 2008*



RECEIVED
B.L.M. AZ STATE OFFICE
2007 AUG 30 A 8:41
PHOENIX, ARIZONA

SCHEDULE A

Property Description

Twenty unpatented placer mining claims covering 3,120 acres

Legal Description:

The following unpatented association placer mining claims situated in the Mammoth Mining District within Sections 13 and 24, Township 9 South, Range 17 East and Sections 17, 18, 19, 20, 29 and 30, Township 9 South, Range 18 East, Gila & Salt River Meridian, Pinal County, Arizona, the names, recording data and BLM Serial Numbers of which are as follows:

<u>Name</u>	<u>Pinal County Fee No.</u>	<u>BLM AMC No.</u>
DIATOM No. 1	2000-019099	353724
DIATOM No. 2	2000-019100	353725
DIATOM No. 3	2000-019101	353726
DIATOM No. 4	2000-019102	353727
DIATOM No. 5	2000-019103	353728
DIATOM No. 6	2000-019104	353729
DIATOM No. 7	2000-019105	353730
DIATOM No. 8	2000-019106	353731
DIATOM No. 9	2000-019107	353732
DIATOM No. 10	2000-019108	353733
DIATOM No. 11	2000-019109	353734
DIATOM No. 12	2000-019110	353735
DIATOM No. 13	2000-019111	353736
DIATOM No. 14	2000-019112	353737
DIATOM No. 15	2000-019113	353738
DIATOM No. 16	2000-019114	353739
DIATOM No. 17	2000-019115	353740
DIATOM No. 18	2000-019116	353741
DIATOM No. 19	2000-019117	353742
DIATOM No. 20	2000-019118	353743

PHOENIX, ARIZONA

2001 AUG 30 A 8:41

RECEIVED
B.L.M. AZ STATE OFFICE

Bureau of Land Management
Arizona State Office
One North Central Avenue
Suite 800
Phoenix, AZ 85004-4427

**Re: Notice of Intention to Hold Mining Claims and Certification of Payment
of Rental Fees in Lieu of Affidavit of Annual Assessment Work**

Gentlemen:

1. This Notice of Intention to Hold is made pursuant to 43 C.F.R. Subpart 3833 by GSA Resources, Inc. The Notices of Location for the following-named claims are recorded in Graham County, Arizona, and have the following BLM Serial numbers:

<u>Name of Claim</u>	<u>Book</u>	<u>Page</u>	<u>AMC. No</u>
Cholla 1- 12	95	565 - 576	13512 - 13523
Cholla 14-16	95	578 - 580	13525 - 13527

The Cholla claims are in T. 11S., R.29E., sections 27, 34.

2. Pursuant to Amendment Number 18 of H.R. 5503, of the Department of the Interior and Related Agencies Appropriations Act, 1993, owner has paid an advance rental of \$125 per claim for the assessment year beginning on September 1, 2007, in lieu of recording an affidavit of performance of annual assessment work. Owner further states, however, that mineral production activities have occurred upon the Claims during the past assessment year that would have ordinarily qualified as annual assessment work.
3. The name of address of the owners of the Claim for which this Certificate is prepared is: Cheto Partners, LLC. P.O. Box 509, Cortaro, AZ 85652
4. The Claims are held and claimed by the owner for the valuable mineral contained therein, and the owner intends to continue development of the claims.

This notice is for the assessment year ending September 1, 2008.

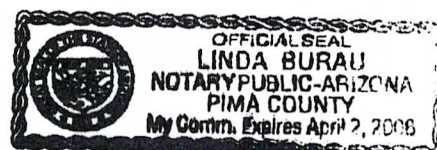
STATE OF ARIZONA)
County of Pima)

ss

The foregoing instrument was acknowledged before me this 27th day of August, 2007 by Daniel T. Eyde, President, Zeox Mineral Materials Corp. P.O. Box 1905, Cortaro, AZ 85652.

Linda Bureau
Notary Public

My Commission Expires: *April 2, 2008*



RECEIVED
B.L.M. AZ STATE OFFICE
2007 AUG 30 A 8:11
PHOENIX, ARIZONA

Bureau of Land Management
Arizona State Office
One North Central Avenue
Suite 800
Phoenix, AZ 85004-4427

**Re: Notice of Intention to Hold Mining Claims and Certification of Payment
of Rental Fees in Lieu of Affidavit of Annual Assessment Work**

Gentlemen:

1. This Notice of Intention to Hold is made pursuant to 43 C.F.R. Subpart 3833 by GSA Resources, Inc. The Notices of Location for the following-named claims are recorded in Cochise County, Arizona, and have the following BLM Serial numbers:


<u>Name of Claim</u>	<u>Book</u>	<u>Page</u>	<u>AMC. No</u>
Artesian No.1 - 8	1537	333 - 448	139217 - 139224

The Artesian claims are in T. 11S., R. 30E., section 6.

2. Pursuant to Amendment Number 18 of H.R. 5503, of the Department of the Interior and Related Agencies Appropriations Act, 1993, owner has paid an advance rental of \$125 per claim for the assessment year beginning on September 1, 2007, in lieu of recording an affidavit of performance of annual assessment work. Owner further states, however, that mineral production activities have occurred upon the Claims during the past assessment year that would have ordinarily qualified as annual assessment work.
3. The name of address of the owners of the Claim for which this Certificate is prepared is: Cheto Partners, LLC. P.O. Box 509, Cortaro, AZ 85652
4. The Claims are held and claimed by the owner for the valuable mineral contained therein, and the owner intends to continue development of the claims.

This notice is for the assessment year ending September 1, 2008.

STATE OF ARIZONA)
County of Pima) ss



PHOENIX, ARIZONA

2007 AUG 30 A 8:41


RECEIVED
B.L.M. AZ STATE OFFICE

The foregoing instrument was acknowledged before me this 27th day of August, 2007 by Daniel T. Eyde, President, Zeox Mineral Materials Corp. P.O. Box 1905, Cortaro, AZ 85652,

Linda Burau

Notary Public

My Commission Expires: *April 2, 2008*



Bureau of Land Management
Arizona State Office
One North Central Avenue
Suite 800
Phoenix, AZ 85004-4427

**Re: Notice of Intention to Hold Mining Claims and Certification of Payment
of Rental Fees in Lieu of Affidavit of Annual Assessment Work**

Gentlemen:

1. This Notice of Intention to Hold is made pursuant to 43 C.F.R. Subpart 3833 by GSA Resources, Inc. The Notices of Location for the following-named claims are recorded in Graham County, Arizona, and have the following BLM Serial numbers:

<u>Name of Claim</u>	<u>Book</u>	<u>Page</u>	<u>AMC. No</u>
Artesian No. 9 - 16	342	385 - 400	139225 - 139232


The Artesian claims are in T. 11S., R.29 and 30E., sections 25, 30, 31.

2. Pursuant to Amendment Number 18 of H.R. 5503, of the Department of the Interior and Related Agencies Appropriations Act, 1993, owner has paid an advance rental of \$125 per claim for the assessment year beginning on September 1, 2007, in lieu of recording an affidavit of performance of annual assessment work. Owner further states, however, that mineral production activities have occurred upon the Claims during the past assessment year that would have ordinarily qualified as annual assessment work.
3. The name of address of the owners of the Claim for which this Certificate is prepared is: Cheto Partners, LLC. P.O. Box 509, Cortaro, AZ 85652
4. The Claims are held and claimed by the owner for the valuable mineral contained therein, and the owner intends to continue development of the claims.

This notice is for the assessment year ending September 1, 2008.

STATE OF ARIZONA
County of Pima

)
) ss




PHOENIX, ARIZONA

2007 AUG 30 A 8:41

BLM, AZ STATE OFFICE

The foregoing instrument was acknowledged before me this 27th day of August, 2007 by Daniel T. Eyde, President, Zeox Mineral Materials Corp. P.O. Box 1905, Cortaro, AZ 85652,


Notary Public

My Commission Expires: April 2, 2008



Bureau of Land Management
Arizona State Office
One North Central Avenue
Suite 800
Phoenix, AZ 85004-4427

Gentlemen:

**Re: Notice of Intention to Hold Mining Claims and Certification of Payment
of Rental Fees in Lieu of Affidavit of Annual Assessment Work**


1. This Notice of Intent to Hold is made pursuant to 43 C.F.R. Subpart 3833 by Dan, Kathy, Sean and Zach Eyde. The Notices of Location for the following-named claims are recorded in Cochise County, Arizona, and have the following BLM Serial numbers:

<u>Name of Claim</u>	<u>Record</u>	<u>AMC. No.</u>
Grace No. 1 - 2	050828741-42	366856-57

The Grace claims are in T.12S., R. 29E., section 2.

2. Pursuant to Amendment Number 18 of H.R. 5503, of the Department of the Interior and Related Agencies Appropriations Act, 1993, owner has paid an advance rental of \$125 per claim for the assessment year beginning on September 1, 2007, in lieu of recording an affidavit of performance of annual assessment work. Owner further states, however, that mineral production activities have occurred upon the Claims during the past assessment year that would have ordinarily qualified as annual assessment work.
3. The name of address of the owners of the Claim for which this certificate is prepared is: Dan, Kathy, Sean and Zach Eyde 791 W. Giaconda Way, Tucson, AZ 85704
4. The Claims are held and claimed by the owner for the valuable mineral contained therein and the owner intends to continue development of the claims.

This notice is for the assessment year ending September 1, 2008.



STATE OF ARIZONA
County of Pima


)
) ss

The foregoing instrument was acknowledged before me this 27th day of August, 2007, by Dan T. Eyde, President - Zeox Mineral Materials Corp on behalf of the claimants, P.O. Box 1905, Cortaro, AZ 85752.

My Commission Expires:

April 2, 2008

Linda Bureau
Notary Public



RECEIVED
B.L.M. AZ STATE OFFICE
2007 AUG 30 A 8:40
PHOENIX, ARIZONA

United States Department of the Interior
Bureau of Land Management
 BUSINESS & SUPPORT SVCS DIV
 ONE N CENTRAL AVE SUITE 800
 PHOENIX, AZ 85004 -4427
 Phone: (602) 417-9200

Receipt

No:

1557647

Transaction #: 1609285

Date of Transaction: 08/30/2007

ENTERED INTO COMPUTER

SEP 12 2007 PB to Verified

CUSTOMER: DAN EYDE
 C/O ZEOX MINERAL MATERIALS CORP.
 PO BOX 1905
 CORTARO, AZ 85652

LINE #	QTY	DESCRIPTION	REMARKS	UNIT PRICE	TOTAL
1	1.00	LOCATABLE MINERALS / MINING CLAIMS-NOT NEW-UNADJUD, ONE AUTH NO. ONLY / MINING CLAIM MONEY RECEIVED (455) CASES: AMC345648/\$7125.00	MAINT 2008 (57)	- n/a -	7125.00
TOTAL:					\$7,125.00

PAYMENT INFORMATION					
1	AMOUNT:	\$6,625.00	POSTMARKED:	8/28/07 0:00	
	TYPE:	CHECK	RECEIVED:	08/30/2007	
	CHECK NO:	2021			
	NAME:	ZEOX MINERAL MATERIALS CORP PO BOX 1905 CORTARO AZ 85652			
2	AMOUNT:	\$500.00	POSTMARKED:	8/28/07 0:00	
	TYPE:	CHECK	RECEIVED:	08/30/2007	
	CHECK NO:	1004			
	NAME:	NANO CLAYS LLC PO BOX 509 CORTARO AZ 85652			

REMARKS

This receipt was generated by the automated BLM Collections and Billing System and is a paper representation of a portion of the official electronic record contained therein.

Message:

57 ROWS RETRIEVED

CBS Export Results Report

☐ Include Resolved Records

Record Status

- ☐ Error Records (E/M/I)
☐ Accepted Records (A/W)
☐ "On Hold" Records (H)
☒ All Records (for s/n or receipt nr)
☐ Exported, No Results From CBS
☐ New (not yet exported)

Enter export Date (mm/dd/yyyy) ALL

Serial Number match (optional)

Receipt Nr (optional) 1557647

Export Nr (exclusive)

LR2000 User (defaults to login) ALL

Query

Reset

User

Search Criteria Responsible Ar

- ☐ User (U,X)
☐ Programme
☒ All (U,P,X)

	Resend?	Export Nr	A/D	Serial Nr	Mult	Code	\$ Amount	Remarks	Receipt Nr	LR2000 User	#Msg
1	<input type="checkbox"/>	1503568	A	AMC345648		582	125.00	2008	1557647	P5BROWN	

Lead #1's

For AMc

Amc 345648 = 345648 - 345651

353724 = 353724 - 353743

13512 ~ 13512 - 13523 # 13525 - 13527

139199 = 139217 - 139232

366856 ~ 366856 - 366857

~~AMC~~

Notice of Annual Maintenance Fee Payment
And Intent to Hold

To: Bureau of Land Management
Arizona State Office
One North Central Avenue
Suite 800
Phoenix, AZ 85004-4427

STATE OF ARIZONA)
COUNTY OF PINAL)ss

Re: Diatom 1-20., et al

AMC 366856
AMC 345648
AMC 139199
AMC 13512
AMC 353724


Notice is hereby given that the undersigned has paid the Department of the Interior, Bureau of Land Management certain annual rental fees established by the act of October 5, 1992, as provided in 43 CFR Subpart 3833, on non-exempt unpatented association placer mining claims on behalf of Jonathan H. Kantor, Beverly B. Kantor, Deborah K. Boyer, J. Ward Seibert, Paul R. Parrott, Blen E. Greenfelder, Berthil Espegren and Edward Ameen, care of Atlas Minerals Inc., 8040 South Kolb Road, Tucson, Arizona 85706. The amount of the payment is \$2,500.00, which shall apply to the assessment year beginning September 1, 2006, and ending September 1, 2007.

Said payment was made for a total of 20 claims. The claims are further described by name and BLM assigned serial number on Exhibit A. The claims or sites are located in all or in part of T. 9 South., R. 17 E., Gila & Salt River Meridian in the Mammoth Mining District in Pinal County, Arizona.

The claims named on said Exhibit do not locate or otherwise hold rights to mine oil shale and were, therefore paid at the rental rate of \$125 per claim per assessment year.


Notice is further given that the listed unpatented claims are held and claimed by the owner(s) thereof for the valuable minerals contained therein, and that the owner intends to hold and continue the development of the claims.

DATED this 24th day of August, 2006.



Agent, Daniel T. Eyde
GSA Resources, Inc.
P.O. Box 509
Cortaro, AZ 85652

STATE OF ARIZONA)
COUNTY OF PIMA)ss

Subscribed and sworn before me this 24th day of August, 2006, by
Daniel T. Eyde


Notary Public

My commission expires:



RECEIVED
B.L.M. AZ STATE OFFICE
2006 AUG 30 A 11:36
PHOENIX, ARIZONA

RE 9/12/06

SCHEDULE A

Property Description

Twenty unpatented placer mining claims covering 3,120 acres

Legal Description:

The following unpatented association placer mining claims situated in the Mammoth Mining District within Sections 13 and 24, Township 9 South, Range 17 East and Sections 17, 18, 19, 20, 29 and 30, Township 9 South, Range 18 East, Gila & Salt River Meridian, Pinal County, Arizona, the names, recording data and BLM Serial Numbers of which are as follows:

Name	Pinal County Fee No.	BLM AMC No.
DIATOM No. 1	2000-019099	353724
DIATOM No. 2	2000-019100	353725
DIATOM No. 3	2000-019101	353726
DIATOM No. 4	2000-019102	353727
DIATOM No. 5	2000-019103	353728
DIATOM No. 6	2000-019104	353729
DIATOM No. 7	2000-019105	353730
DIATOM No. 8	2000-019106	353731
DIATOM No. 9	2000-019107	353732
DIATOM No. 10	2000-019108	353733
DIATOM No. 11	2000-019109	353734
DIATOM No. 12	2000-019110	353735
DIATOM No. 13	2000-019111	353736
DIATOM No. 14	2000-019112	353737
DIATOM No. 15	2000-019113	353738
DIATOM No. 16	2000-019114	353739
DIATOM No. 17	2000-019115	353740
DIATOM No. 18	2000-019116	353741
DIATOM No. 19	2000-019117	353742
DIATOM No. 20	2000-019118	353743

PHOENIX, ARIZONA

2006 AUG 30 A 11:36

RECEIVED
B.L.M. AZ STATE OFFICE

125x20 = 2500.00 ac

Bureau of Land Management
Arizona State Office
One North Central Avenue
Suite 800
Phoenix, AZ 85004-4427

**Re: Notice of Intention to Hold Mining Claims and Certification of Payment
of Rental Fees in Lieu of Affidavit of Annual Assessment Work**

Gentlemen:

1. This Notice of Intention to Hold is made pursuant to 43 C.F.R. Subpart 3833 by GSA Resources, Inc. The Notices of Location for the following-named claims are recorded in Graham County, Arizona, and have the following BLM Serial numbers:

<u>Name of Claim</u>	<u>Book</u>	<u>Page</u>	<u>AMC. No</u>
Cholla 1- 12	95	565 - 576	13512 - 13523
Cholla 14-16	95	578 - 580	13525 - 13527

The Cholla claims are in T. 11S., R.29E., sections 27, 34.

125 x 15 = 1875.00
ERG

2. Pursuant to Amendment Number 18 of H.R. 5503, of the Department of the Interior and Related Agencies Appropriations Act, 1993, owner has paid an advance rental of \$125 per claim for the assessment year beginning on September 1, 2006, in lieu of recording an affidavit of performance of annual assessment work. Owner further states, however, that mineral production activities have occurred upon the Claims during the past assessment year that would have ordinarily qualified as annual assessment work.
3. The name of address of the owners of the Claim for which this Certificate is prepared is: Cheto Partners, LLC. P.O. Box 509, Cortaro, AZ 85652
4. The Claims are held and claimed by the owner for the valuable mineral contained therein, and the owner intends to continue development of the claims.

This notice is for the assessment year ending September 1, 2007.

STATE OF ARIZONA
County of Pima

)
ss

[Signature]

PHOENIX, ARIZONA


RECEIVED
BLM, AZ STATE OFFICE

2006 AUG 30 A 11:38

The foregoing instrument was acknowledged before me this 23rd day of August, 2006 by Daniel T. Eyde, President, GSA Resources, Inc. P.O. Box 509, Cortaro, AZ 85652,

[Signature]
Notary Public

My Commission Expires:



Bureau of Land Management
Arizona State Office
One North Central Avenue
Suite 800
Phoenix, AZ 85004-4427

**Re: Notice of Intention to Hold Mining Claims and Certification of Payment
of Rental Fees in Lieu of Affidavit of Annual Assessment Work**

Gentlemen:

1. This Notice of Intention to Hold is made pursuant to 43 C.F.R. Subpart 3833 by GSA Resources, Inc. The Notices of Location for the following-named claims are recorded in Graham County, Arizona, and have the following BLM Serial numbers:

<u>Name of Claim</u>	<u>Book</u>	<u>Page</u>	<u>AMC. No</u>
Artesian No. 9 - 16	342	385 - 400	139225 - 139232

The Artesian claims are in T. 11S., R.29 and 30E., sections 25,30, 31.


2. Pursuant to Amendment Number 18 of H.R. 5503, of the Department of the Interior and Related Agencies Appropriations Act, 1993, owner has paid an advance rental of \$125 per claim for the assessment year beginning on September 1, 2006, in lieu of recording an affidavit of performance of annual assessment work. Owner further states, however, that mineral production activities have occurred upon the Claims during the past assessment year that would have ordinarily qualified as annual assessment work.
3. The name of address of the owners of the Claim for which this Certificate is prepared is: Cheto Partners, LLC. P.O. Box 509, Cortaro, AZ 85652
4. The Claims are held and claimed by the owner for the valuable mineral contained therein, and the owner intends to continue development of the claims.

This notice is for the assessment year ending September 1, 2007.

STATE OF ARIZONA)
County of Pima) ss

The foregoing instrument was acknowledged before me this 23rd day of August, 2006 by Daniel T. Eyde, President, GSA Resources, Inc. P.O. Box 509, Cortaro, AZ 85652,

My Commission Expires:



Linda Suraw
Notary Public

by
PHOENIX, ARIZONA

2006 AUG 30 A 11:37

RECEIVED
B.L.M. STATE OFFICE

Bureau of Land Management
Arizona State Office
One North Central Avenue
Suite 800
Phoenix, AZ 85004-4427

**Re: Notice of Intention to Hold Mining Claims and Certification of Payment
of Rental Fees in Lieu of Affidavit of Annual Assessment Work**

Gentlemen:

1. This Notice of Intention to Hold is made pursuant to 43 C.F.R. Subpart 3833 by GSA Resources, Inc. The Notices of Location for the following-named claims are recorded in Mohave County, Arizona, and have the following BLM Serial numbers:

<u>Name of Claim</u>	<u>Book</u>	<u>Page</u>	<u>AMC. No</u>
BC 1 - 4	2892	385 - 392	345648-345651

The BC 1 - 4 claims are in T. 14N., R. 11W., section 12.

2. Pursuant to Amendment Number 18 of H.R. 5503, of the Department of the Interior and Related Agencies Appropriations Act, 1993, owner has paid an advance rental of \$125 per claim for the assessment year beginning on September 1, 2006, in lieu of recording an affidavit of performance of annual assessment work. Owner further states, however, that mineral production activities have occurred upon the Claims during the past assessment year that would have ordinarily qualified as annual assessment work. *125 x 4 = 500.00*
3. The name of address of the owners of the Claim for which this Certificate is prepared is: Cheto Partners, LLC. P.O. Box 509, Cortaro, AZ 85652
4. The Claims are held and claimed by the owner for the valuable mineral contained therein, and the owner intends to continue development of the claims.

This notice is for the assessment year ending September 1, 2007.

STATE OF ARIZONA
County of Pima


)
) ss

[Signature]

The foregoing instrument was acknowledged before me this 23rd day of August, 2006 by Daniel T. Eyde, President, GSA Resources, Inc. P.O. Box 509, Cortaro, AZ 85652,

Linda Bureau
Notary Public

My Commission Expires



PHOENIX, ARIZONA

2006 AUG 30 A 11:37

RECEIVED
B.L.M. AZ STATE OFFICE

Bureau of Land Management
Arizona State Office
One North Central Avenue
Suite 800
Phoenix, AZ 85004-4427

Gentlemen:

**Re: Notice of Intention to Hold Mining Claims and Certification of Payment
of Rental Fees in Lieu of Affidavit of Annual Assessment Work**

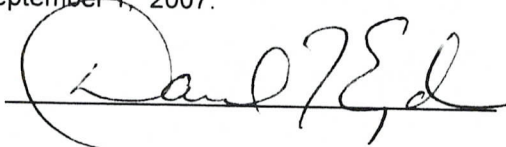
1. This Notice of Intent to Hold is made pursuant to 43 C.F.R. Subpart 3833 by Dan, Kathy, Sean and Zach Eyde. The Notices of Location for the following-named claims are recorded in Cochise County, Arizona, and have the following BLM Serial numbers:

<u>Name of Claim</u>	<u>Record</u>	<u>AMC. No.</u>
Grace No. 1 - 2	050828741-42	366856-57

The Grace claims are in T.12S., R. 29E., section 2.

2. Pursuant to Amendment Number 18 of H.R. 5503, of the Department of the Interior and Related Agencies Appropriations Act, 1993, owner has paid an advance rental of \$125 per claim for the assessment year beginning on September 1, 2006, in lieu of recording an affidavit of performance of annual assessment work. Owner further states, however, that mineral production activities have occurred upon the Claims during the past assessment year that would have ordinarily qualified as annual assessment work. *125 x 2 = 250.00*
3. The name of address of the owners of the Claim for which this certificate is prepared is: Dan, Kathy, Sean and Zach Eyde 791 W. Giaconda Way, Tucson, AZ 85704
4. The Claims are held and claimed by the owner for the valuable mineral contained therein, and the owner intends to continue development of the claims.

This notice is for the assessment year ending September 1, 2007.

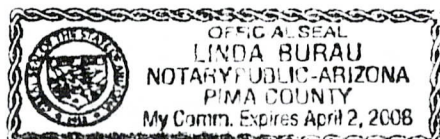


STATE OF ARIZONA)
County of Pima) ss

The foregoing instrument was acknowledged before me this 23rd day of August, 2006, by Daniel T. Eyde, on behalf of the claimants 791 W. Giaconda Way, Tucson, AZ 85704

Linda Bureau
Notary Public

My Commission Expires:



RECEIVED
BLM AZ STATE OFFICE
2006 AUG 30 A 11:37
TUCSON, ARIZONA

United States Department of the Interior
Bureau of Land Management
BUSINESS & SUPPORT SVCS DIV
ONE N CENTRAL AVE
PHOENIX, AZ 85004 -2203
Phone: (602) 417-9200

Receipt

No:

1348041

Transaction #: 1393323

Date of Transaction: 08/30/2006

CUSTOMER: GSA RESOURCES INC
BOX 509
CORTARO, AZ 85652

LINE #	QTY	DESCRIPTION	REMARKS	UNIT PRICE	TOTAL
1	1.00	LOCATABLE MINERALS / MINING CLAIMS-NOT NEW-UNADJUD, ONE AUTH NO. ONLY / MINING CLAIM MONEY RECEIVED (455) CASES: AMC139217/\$7125.00	MAINT 2007 (57)	- n/a -	7125.00
TOTAL:					\$7,125.00

PAYMENT INFORMATION

NOTE: Items will appear on credit card statement as "Bureau of Land Management".

1	AMOUNT:	\$7,125.00	POSTMARKED:	N/A
	TYPE:	CREDIT CARD	RECEIVED:	08/30/2006
	NAME:	GSA RESOURCES INC BOX 509 CORTARO AZ 85652		
	CARD NO:	XXXXXXXXXXXX2002	AUTH CODE:	131776
	NAME ON CARD:	DANIEL T EYDE GSA RES INC		
	EXPIRES:	07/31/2009		
	SIGNATURE:			

REMARKS

This receipt was generated by the automated BLM Collections and Billing System and is a paper representation of a portion of the official electronic record contained therein.

United States Department of the Interior
Bureau of Land Management
 BUSINESS & SUPPORT SVCS DIV
 222 N CENTRAL AVE
 PHOENIX, AZ 85004 -2203
 Phone: (602) 417-9200

Receipt

No:

1142664

Transaction #: 1181928

Date of Transaction: 08/31/2005

CUSTOMER: DANIEL EYDE
 P O BOX 509
 CORTARO, AZ 85652

AMC 139199
 AMC 345648
 AMC 13512
 AMC 366856

LINE #	QTY	DESCRIPTION	REMARKS	UNIT PRICE	TOTAL
1	1.00	LOCATABLE MINERALS / MINING CLAIMS-NOT NEW-UNADJUD, ONE AUTH NO. ONLY / MINING CLAIM MONEY RECEIVED (455) CASES: AMC345648/\$4625.00	MAINT 2006 (37)	- n/a -	4625.00
TOTAL:					\$4,625.00

PAYMENT INFORMATION

NOTE: Items will appear on credit card statement as "Bureau of Land Management".

1	AMOUNT:	\$4,625.00	POSTMARKED:	N/A
	TYPE:	CREDIT CARD	RECEIVED:	08/31/2005
	NAME:	EYDE, DANIEL P O BOX 509 CORTARO AZ 85652		
	CARD NO:	XXXXXXXXXXXX2002	AUTH CODE:	133393
	NAME ON CARD:	DANIEL T EYDE		
	EXPIRES:	07/31/2006		
	SIGNATURE:			

REMARKS

This receipt was generated by the automated BLM Collections and Billing System and is a paper representation of a portion of the official electronic record contained therein.

ENTERED IN COMPUTER

RE 9/26/05

AMC 345648

Department of the Interior
Bureau of Land Management
Arizona State Office
222 N. Central Ave.
Phoenix, Arizona 85004-2203

**Re: Notice of Intention to Hold Mining Claims and Certification of Payment
of Rental Fees in Lieu of Affidavit of Annual Assessment Work**

Gentlemen:

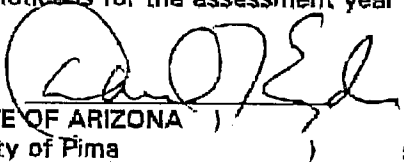
1. This Notice of Intention to Hold is made pursuant to 43 C.F.R. Subpart 3833 by GSA Resources, Inc. The Notices of Location for the following-named claims are recorded in Mohave County, Arizona, and have the following BLM Serial numbers:

<u>Name of Claim</u>	<u>Book</u>	<u>Page</u>	<u>A MC. No.</u>
BC-1 to BC-4	2892	385-392	345648 - 345651

The BC claims are in T. 14N., R. 11W., section 12

2. Pursuant to Amendment Number 18 of H.R. 5503, of the Department of the Interior and Related Agencies Appropriations Act, 1993, owner has paid an advance rental of \$125 per claim for the assessment year beginning on September 1, 2005, in lieu of recording an affidavit of performance of annual assessment work. Owner further states, however, that mineral production activities have occurred upon the Claims during the past assessment year that would have ordinarily qualified as annual assessment work.
3. The name of address of the owners of the Claim for which this Certificate is prepared is: Cheto Partners, LLC. P.O. Box 509 Cortaro, AZ 85652
4. The Claims are held and claimed by the owner for the valuable mineral contained therein, and the owner intends to continue development of the claims.


This notice is for the assessment year ending September 1, 2006.


STATE OF ARIZONA
County of Pima

ss

The foregoing instrument was acknowledged before me this 31th day of August, 2005, by Daniel T. Eyde, President GSA Resources, Inc. P.O. Box 509, Cortaro, AZ 85652.

My Commission Expires:




Notary Public

RECEIVED
BLM, AZ STATE OFFICE
2005 AUG 31 P 4:54
PHOENIX, ARIZONA
RE 9/26/05
4/SC

Department of the Interior
Bureau of Land Management
Arizona State Office
222 N. Central
Phoenix, Arizona 85004-2203

**Re: Notice of Intention to Hold Mining Claims and Certification of Payment
of Rental Fees in Lieu of Affidavit of Annual Assessment Work**

Gentlemen:

1. This Notice of Intention to Hold is made pursuant to 43 C.F.R. Subpart 3833 by GSA Resources, Inc. The Notices of Location for the following-named claims are recorded in Graham County, Arizona, and have the following BLM Serial numbers:

<u>Name of Claim</u>	<u>Book</u>	<u>Page</u>	<u>A MC. No.</u>
Artesian No. 9 - 16	342	385 - 400	139225 - 139232

The Artesian claims are in T.11S., R.29 and 30E., sections 25, 30, 31.

2. Pursuant to Amendment Number 18 of H.R. 5503, of the Department of the Interior and Related Agencies Appropriations Act, 1993, owner has paid an advance rental of \$125 per claim for the assessment year beginning on September 1, 2005, in lieu of recording an affidavit of performance of annual assessment work. Owner further states, however, that mineral production activities have occurred upon the Claims during the past assessment year that would have ordinarily qualified as annual assessment work.
3. The name of address of the owners of the Claim for which this Certificate is prepared is: Chetn Partners, LLC P.O. Box 509, Cortaro, AZ 85652
4. The Claims are held and claimed by the owner for the valuable mineral contained therein, and the owner intends to continue development of the claims.

This notice is for the assessment year ending September 1, 2006.



STATE OF ARIZONA
County of Pima) ss

The foregoing instrument was acknowledged before me this 31th day of August, 2005, by Daniel T. Eyde, President GSA Resources, Inc. P.O. Box 509, Cortaro, AZ 85652.

My Commission Expires:

April 2, 2008


Notary Public



RECEIVED
B.L.M. AZ STATE OFFICE
AUG 31 P 1:55
PHOENIX, ARIZONA

ENTERED IN COMPUTER

RE 9/26/05

8/SC

Department of the Interior
Bureau of Land Management
Arizona State Office
222 N. Central
Phoenix, Arizona 85004-2203

**Re: Notice of Intention to Hold Mining Claims and Certification of Payment
of Rental Fees in Lieu of Affidavit of Annual Assessment Work**

Gentlemen:

1. This Notice of Intention to Hold is made pursuant to 43 C.F.R. Subpart 3833 by GSA Resources, Inc. The Notices of Location for the following-named claims are recorded in Cochise County, Arizona, and have the following BLM Serial numbers:

<u>Name of Claim</u>	<u>Book</u>	<u>Page</u>	<u>A MC. No.</u>
Artesian No. 1 - 8	1537	333 - 448	139217 - 139224

The Artesian claims are in T.11S., R. 30E., section 6.

2. Pursuant to Amendment Number 18 of H.R. 5503, of the Department of the Interior and Related Agencies Appropriations Act, 1993, owner has paid an advance rental of \$125 per claim for the assessment year beginning on September 1, 2005, in lieu of recording an affidavit of performance of annual assessment work. Owner further states, however, that mineral production activities have occurred upon the Claims during the past assessment year that would have ordinarily qualified as annual assessment work.
3. The name of address of the owners of the Claim for which this Certificate is prepared is: Cheto Partners, LLC P.O. Box 509, Cortaro, AZ 85652
4. The Claims are held and claimed by the owner for the valuable mineral contained therein, and the owner intends to continue development of the claims.

This notice is for the assessment year ending September 1, 2006.

STATE OF ARIZONA

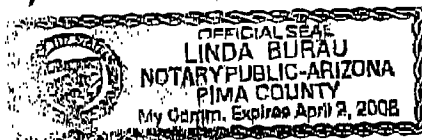
County of Pima

ss

The foregoing instrument was acknowledged before me this 31th day of August, 2005, by Daniel T. Eyde, President GSA Resources, Inc. P.O. Box 509, Cortaro, AZ 85652.

Linda Bureau
Notary Public

My Commission Expires: April 2, 2008



RECEIVED
BLM, AZ STATE OFFICE
2005 AUG 31 P 1:55
PHOENIX, ARIZONA

RE 9/26/05

8/SC

Department of the Interior
Bureau of Land Management
Arizona State Office
222 N. Central
Phoenix, Arizona 85004-2203

**Re: Notice of Intention to Hold Mining Claims and Certification of Payment
of Rental Fees in Lieu of Affidavit of Annual Assessment Work**

Gentlemen:

1. This Notice of Intention to Hold is made pursuant to 43 C.F.R. Subpart 3833 by GSA Resources, Inc. The Notices of Location for the following-named claims are recorded in Graham County, Arizona, and have the following BLM Serial numbers:

<u>Name of Claim</u>	<u>Book</u>	<u>Page</u>	<u>A MC. No.</u>
Cholla 1-2	95	565-568	13512-13513
Cholla 3	95	567	13514
Cholla 4-5	95	568-569	13516-13516
Cholla 6	95	570	13517
Cholla 7	95	571	13518
Cholla 8-9	95	572-573	13519-13520
Cholla 10-12	95	574-578	13521-13523
Cholla 14-16	95	578-580	13525-13527

The Cholla claims are in T.11S., R.29E., sections 27, 34.

2. Pursuant to Amendment Number 18 of H.R. 5503, of the Department of the Interior and Related Agencies Appropriations Act, 1993, owner has paid an advance rental of \$125 per claim for the assessment year beginning on September 1, 2005, in lieu of recording an affidavit of performance of annual assessment work. Owner further states, however, that mineral production activities have occurred upon the Claims during the past assessment year that would have ordinarily qualified as annual assessment work.
3. The name of address of the owners of the Claim for which this Certificate is prepared is: Cheto Partners, LLC P.O. Box 509, Cortaro, AZ 85652
4. The Claims are held and claimed by the owner for the valuable mineral contained therein, and the owner intends to continue development of the claims.

This notice is for the assessment year ending September 1, 2006.

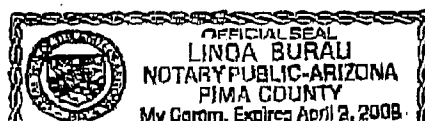
STATE OF ARIZONA
County of Pima

SS

The foregoing instrument was acknowledged before me this 31th day of August, 2005, by Daniel Eyde, President GSA Resources, Inc. P.O. Box 509, Cortaro, AZ 85652.

Linda Susan
Notary Public

My Commission Expires: *April 2, 2008*



RE 9/26/05

15/sc

Department of the Interior
Bureau of Land Management
Arizona State Office
222 N. Central
Phoenix, Arizona 85004-2203

**Re: Notice of Intention to Hold Mining Claims and Certification of Payment
of Rental Fees in Lieu of Affidavit of Annual Assessment Work**

Gentlemen:

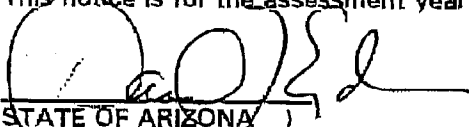
1. This Notice of Intention to Hold is made pursuant to 43 C.F.R. Subpart 3833 by Dan, Kathy, Sean and Zach Eyde. The Notices of Location for the following-named claims are recorded in Cochise County, Arizona, and have the following BLM Serial numbers:

<u>Name of Claim</u>	<u>Record</u>	<u>A MC. No.</u>
Grace No. 1 - 2	050828741-42	386856-57

The Artesian claims are in T.12S., R. 29E., section 2.

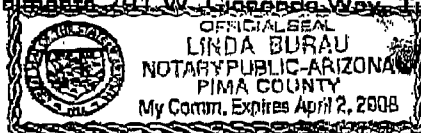
2. Pursuant to Amendment Number 18 of H.R. 5503, of the Department of the Interior and Related Agencies Appropriations Act, 1993, owner has paid an advance rental of \$125 per claim for the assessment year beginning on September 1, 2005, in lieu of recording an affidavit of performance of annual assessment work. Owner further states, however, that mineral production activities have occurred upon the Claims during the past assessment year that would have ordinarily qualified as annual assessment work.
3. The name of address of the owners of the Claim for which this Certificate is prepared is: Dean, Kathy, Sean and Zach Eyde 791 W. Gioconda Way, Tucson, AZ 85704
4. The Claims are held and claimed by the owner for the valuable mineral contained therein, and the owner intends to continue development of the claims.

This notice is for the assessment year ending September 1, 2006.


STATE OF ARIZONA
County of Pima) ss

The foregoing instrument was acknowledged before me this 31st day of August, 2005, by Daniel T. Eyde, on behalf of the claimants 791 W. Gioconda Way, Tucson, AZ 85704.

My Commission Expires:




Notary Public

RECEIVED
BLM, AZ STATE OFFICE
2005 AUG 31 P 1:54
PHOENIX, ARIZONA

RE 9/26/05

2/sc

13512
139199
345648
SC

Department of the Interior
Bureau of Land Management
Arizona State Office
222 N. Central
Phoenix, Arizona 85004-2203

**Re: Notice of Intention to Hold Mining Claims and Certification of Payment
of Rental Fees in Lieu of Affidavit of Annual Assessment Work**

Gentlemen:

1. This Notice of Intention to Hold is made pursuant to 43 C.F.R. Subpart 3833 by GSA Resources, Inc. The Notices of Location for the following-named claims are recorded in Graham County, Arizona, and have the following BLM Serial numbers:

<u>Name of Claim</u>	<u>Book</u>	<u>Page</u>	<u>A MC. No.</u>
Cholla 1-2	95	565-566	13512-13513 - 2
Cholla 3	95	567	13514 - 1
Cholla 4-5	95	568-569	13515-13516 - 2
Cholla 6	95	570	13517 - 1
Cholla 7	95	571	13518 - 1
Cholla 8-9	95	572-573	13519-13520 - 2
Cholla 10-12	95	574-576	13521-13523 - 3
Cholla 14-16	95	578-580	13525-13527 - 3

The Cholla claims are in T.11S., R.29E., sections 27, 34.

2. Pursuant to Amendment Number 18 of H.R. 5503, of the Department of the Interior and Related Agencies Appropriations Act, 1993, owner has paid an advance rental of \$125 per claim for the assessment year beginning on September 1, 2004, in lieu of recording an affidavit of performance of annual assessment work. Owner further states, however, that mineral production activities have occurred upon the Claims during the past assessment year that would have ordinarily qualified as annual assessment work.
3. The name of address of the owners of the Claim for which this Certificate is prepared is: Cheto Partners, LLC P.O. Box 509, Cortaro, AZ 85652
4. The Claims are held and claimed by the owner for the valuable mineral contained therein, and the owner intends to continue development of the claims.

This notice is for the assessment year ending September 1, 2005.

STATE OF ARIZONA)

County of Pima)

ss


The foregoing instrument was acknowledged before me this 27th day of August, 2004, by Daniel T. Eyde, President GSA Resources, Inc. P.O. Box 509, Cortaro, AZ 85652.

Linda Bureau
Notary Public

My Commission Expires: April 2, 2008

Wuffy 10/22/04 &
ENTERED IN COMPUTER

9/15/04 NCH



RECEIVED
B.L.M. AZ STATE OFFICE
2004 AUG 30 A 11:08
PHOENIX, ARIZONA

19
TMC

Department of the Interior
Bureau of Land Management
Arizona State Office
222 N. Central
Phoenix, Arizona 85004-2203

**Re: Notice of Intention to Hold Mining Claims and Certification of Payment
of Rental Fees in Lieu of Affidavit of Annual Assessment Work**

Gentlemen:

1. This Notice of Intention to Hold is made pursuant to 43 C.F.R. Subpart 3833 by GSA Resources, Inc. The Notices of Location for the following-named claims are recorded in Cochise County, Arizona, and have the following BLM Serial numbers:

<u>Name of Claim</u>	<u>Book</u>	<u>Page</u>	<u>A MC. No.</u>
Artesian No. 1 – 8	1537	333 – 448	139217 – 139224

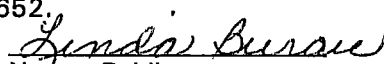
The Artesian claims are in T.11S., R. 30E., section 6.

2. Pursuant to Amendment Number 18 of H.R. 5503, of the Department of the Interior and Related Agencies Appropriations Act, 1993, owner has paid an advance rental of \$125 per claim for the assessment year beginning on September 1, 2004, in lieu of recording an affidavit of performance of annual assessment work. Owner further states, however, that mineral production activities have occurred upon the Claims during the past assessment year that would have ordinarily qualified as annual assessment work.
3. The name of address of the owners of the Claim for which this Certificate is prepared is: Cheto Partners, LLC P.O. Box 509, Cortaro, AZ 85652
4. The Claims are held and claimed by the owner for the valuable mineral contained therein, and the owner intends to continue development of the claims.


This notice is for the assessment year ending September 1, 2005.


STATE OF ARIZONA
County of Pima) ss

The foregoing instrument was acknowledged before me this 27th day of August, 2004, by Daniel T. Eyde, President GSA Resources, Inc. P.O. Box 509, Cortaro, AZ 85652.


Notary Public

My Commission Expires: April 2, 2008



ENTERED IN COMPUTER

9/15/04 MCH

8
mc

RECEIVED
S.L.M. AZ STATE OFFICE
2004 AUG 30 A 11:00
PHOENIX, ARIZONA

Department of the Interior
Bureau of Land Management
Arizona State Office
222 N. Central
Phoenix, Arizona 85004-2203

**Re: Notice of Intention to Hold Mining Claims and Certification of Payment
of Rental Fees in Lieu of Affidavit of Annual Assessment Work**

Gentlemen:

1. This Notice of Intention to Hold is made pursuant to 43 C.F.R. Subpart 3833 by GSA Resources, Inc. The Notices of Location for the following-named claims are recorded in Graham County, Arizona, and have the following BLM Serial numbers:

<u>Name of Claim</u>	<u>Book</u>	<u>Page</u>	<u>A MC. No.</u>
Artesian No. 9 - 16	342	385 - 400	139225 - 139232

The Artesian claims are in T.11S., R.29 and 30E., sections 25, 30, 31.

2. Pursuant to Amendment Number 18 of H.R. 5503, of the Department of the Interior and Related Agencies Appropriations Act, 1993, owner has paid an advance rental of \$125 per claim for the assessment year beginning on September 1, 2004, in lieu of recording an affidavit of performance of annual assessment work. Owner further states, however, that mineral production activities have occurred upon the Claims during the past assessment year that would have ordinarily qualified as annual assessment work.
3. The name of address of the owners of the Claim for which this Certificate is prepared is: Cheto Partners, LLC P.O. Box 509, Cortaro, AZ 85652
4. The Claims are held and claimed by the owner for the valuable mineral contained therein, and the owner intends to continue development of the claims.

This notice is for the assessment year ending September 1, 2005.


STATE OF ARIZONA
County of Pima

) ss

The foregoing instrument was acknowledged before me this 27th day of August, 2004, by Daniel Eyde, President GSA Resources, Inc. P.O. Box 509, Cortaro, AZ 85652.

My Commission Expires: April 2, 2008

Linda Burau
Notary Public



RECEIVED
B.L.M. AZ STATE OFFICE
2004 AUG 30 A 11:08
PHOENIX, ARIZONA

ENTERED IN COPIES

9/15/04 MN

②
MC

Department of the Interior
Bureau of Land Management
Arizona State Office
222 N. Central Ave.
Phoenix, Arizona 85004-2203

**Re: Notice of Intention to Hold Mining Claims and Certification of Payment
of Rental Fees in Lieu of Affidavit of Annual Assessment Work**

Gentlemen:

1. This Notice of Intention to Hold is made pursuant to 43 C.F.R. Subpart 3833 by GSA Resources, Inc. The Notices of Location for the following-named claims are recorded in Mohave County, Arizona, and have the following BLM Serial numbers:

<u>Name of Claim</u>	<u>Book</u>	<u>Page</u>	<u>A MC. No.</u>
BC-1 to BC-4	2892	385-392	345648 - 345651

The BC claims are in T. 14N., R. 11W., section 12

2. Pursuant to Amendment Number 18 of H.R. 5503, of the Department of the Interior and Related Agencies Appropriations Act, 1993, owner has paid an advance rental of \$125 per claim for the assessment year beginning on September 1, 2004, in lieu of recording an affidavit of performance of annual assessment work. Owner further states, however, that mineral production activities have occurred upon the Claims during the past assessment year that would have ordinarily qualified as annual assessment work.
3. The name of address of the owners of the Claim for which this Certificate is prepared is: Cheto Partners, LLC. P.O. Box 509 Cortaro, AZ 85652
4. The Claims are held and claimed by the owner for the valuable mineral contained therein, and the owner intends to continue development of the claims.

This notice is for the assessment year ending September 1, 2005.

STATE OF ARIZONA)
County of Pima) ss

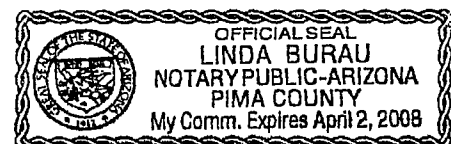
[Signature]

RECEIVED
B.L.M. AZ STATE OFFICE
2004 AUG 30 A 11:00
PHOENIX, ARIZONA

The foregoing instrument was acknowledged before me this 27th day of August, 2004, by Daniel T. Eyde, President GSA Resources, Inc. P.O. Box 509, Cortaro, AZ 85652.

Linda Bureau
Notary Public

My Commission Expires:
April 2, 2008



ENTERED IN COMPUTER
9/15/04 MN

4
TMC

United States Department of the Interior
Bureau of Land Management
BUSINESS & SUPPORT SVCS DIV
222 N CENTRAL AVE
PHOENIX, AZ 85004 -2203
Phone: (602) 417-9200

Receipt

No:

940941

Transaction #: 975303**Date of Transaction:** 08/30/2004

CUSTOMER: GSA RESOURCES
BOX 509
CORTARO, AZ 85652

LINE #	QTY	DESCRIPTION	REMARKS	UNIT PRICE	TOTAL
1	1.00	LOCATABLE MINERALS / MINING CLAIMS-NOT NEW-UNADJUD, ONE AUTH NO. ONLY / MINING CLAIM MONEY RECEIVED (455) CASES: AMC13512/\$4375.00	MAINT 2005/35	- n/a -	4375.00
TOTAL:					\$4,375.00

PAYMENT INFORMATION

NOTE: Items will appear on credit card statement as "Bureau of Land Management".

1	AMOUNT:	\$4,375.00	POSTMARKED:	N/A
	TYPE:	CREDIT CARD	RECEIVED:	08/30/2004
	NAME:	GSA RESOURCES BOX 509 CORTARO AZ 85652		
	CARD NO:	XXXXXXXXXXXX2002	AUTH CODE:	188392
	NAME ON CARD:	EYDE/DT		
	EXPIRES:	07/31/2006		
	SIGNATURE:			

REMARKS

This receipt was generated by the automated BLM Collections and Billing System and is a paper representation of a portion of the official electronic record contained therein.

Department of the Interior
Bureau of Land Management
Arizona State Office
222 N. Central
Phoenix, Arizona 85004-2203

8 claims @ \$100.00 =
\$800.00
ch# 3465
Amc 13512, 345648, 139199

**Re: Notice of Intention to Hold Mining Claims and Certification of Payment
of Rental Fees in Lieu of Affidavit of Annual Assessment Work**

Gentlemen:

1. This Notice of Intention to Hold is made pursuant to 43 C.F.R. Subpart 3833 by GSA Resources, Inc. The Notices of Location for the following-named claims are recorded in Cochise County, Arizona, and have the following BLM Serial numbers:

<u>Name of Claim</u>	<u>Book</u>	<u>Page</u>	<u>A MC. No.</u>
Artesian No. 1 - 8	1537	333 - 448	139217 - 139224

The Artesian claims are in T.11S., R. 30E., section 6.


2. Pursuant to Amendment Number 18 of H.R. 5503, of the Department of the Interior and Related Agencies Appropriations Act, 1993, owner has paid an advance rental of \$100 per claim for the assessment year beginning on September 1, 2003, in lieu of recording an affidavit of performance of annual assessment work. Owner further states, however, that mineral production activities have occurred upon the Claims during the past assessment year that would have ordinarily qualified as annual assessment work.
3. The name of address of the owners of the Claim for which this Certificate is prepared is: Cheto Partners, LLC P.O. Box 509, Cortaro, AZ 85652
4. The Claims are held and claimed by the owner for the valuable mineral contained therein, and the owner intends to continue development of the claims.

This notice is for the assessment year ending September 1, 2004.

STATE OF ARIZONA)
County of Pima) ss

The foregoing instrument was acknowledged before me this 26th day of August, 2003, by Daniel T. Eyde, President GSA Resources, Inc. P.O. Box 509, Cortaro, AZ 85652.

My Commission Expires: 4/2/2004



Linda Burau
Notary Public

RECEIVED
BUREAU OF
LAND MANAGEMENT
AUG 29 A 10:31
ARIZONA
STATE OFFICE
PHOENIX, ARIZONA

9/15/03 TEB
ENTERED INTO COMPUTER

8 claims @ \$100.00 = \$800.00
check # 3466

Department of the Interior
Bureau of Land Management
Arizona State Office
222 N. Central
Phoenix, Arizona 85004-2203

**Re: Notice of Intention to Hold Mining Claims and Certification of Payment
of Rental Fees in Lieu of Affidavit of Annual Assessment Work**

Gentlemen:

1. This Notice of Intention to Hold is made pursuant to 43 C.F.R. Subpart 3833 by GSA Resources, Inc. The Notices of Location for the following-named claims are recorded in Graham County, Arizona, and have the following BLM Serial numbers:

<u>Name of Claim</u>	<u>Book</u>	<u>Page</u>	<u>A MC. No.</u>
Artesian No. 9 - 16	342	385 - 400	139225 - 139232

The Artesian claims are in T.11S., R.29 and 30E., sections 25, 30, 31.

2. Pursuant to Amendment Number 18 of H.R. 5503, of the Department of the Interior and Related Agencies Appropriations Act, 1993, owner has paid an advance rental of \$100 per claim for the assessment year beginning on September 1, 2003, in lieu of recording an affidavit of performance of annual assessment work. Owner further states, however, that mineral production activities have occurred upon the Claims during the past assessment year that would have ordinarily qualified as annual assessment work.
3. The name of address of the owners of the Claim for which this Certificate is prepared is: Cheto Partners, LLC P.O. Box 509, Cortaro, AZ 85652
4. The Claims are held and claimed by the owner for the valuable mineral contained therein, and the owner intends to continue development of the claims.


This notice is for the assessment year ending September 1, 2004.

STATE OF ARIZONA)
County of Pima) ss

The foregoing instrument was acknowledged before me this 26th day of August, 2003, by Daniel T. Eyde, President GSA Resources, Inc. P.O. Box 509, Cortaro, AZ 85652.

My Commission Expires: 4/2/2004

RECEIVED
BUREAU OF
LAND MANAGEMENT
ARIZONA
STATE OFFICE
PHOENIX, ARIZONA
AUG 29 10:31 AM
Linda Burau
Notary Public



4 claims @ \$100.00 = \$400.00
check 3467

Department of the Interior
Bureau of Land Management
Arizona State Office
222 N. Central Ave.
Phoenix, Arizona 85004-2203

**Re: Notice of Intention to Hold Mining Claims and Certification of Payment
of Rental Fees in Lieu of Affidavit of Annual Assessment Work**

Gentlemen:

1. This Notice of Intention to Hold is made pursuant to 43 C.F.R. Subpart 3833 by GSA Resources, Inc. The Notices of Location for the following-named claims are recorded in Mohave County, Arizona, and have the following BLM Serial numbers:

<u>Name of Claim</u>	<u>Book</u>	<u>Page</u>	<u>A MC. No.</u>
BC-1 to BC-4	2892	385-392	345648 - 345651

The BC claims are in T. 14N., R. 11W., section 12

2. Pursuant to Amendment Number 18 of H.R. 5503, of the Department of the Interior and Related Agencies Appropriations Act, 1993, owner has paid an advance rental of \$100 per claim for the assessment year beginning on September 1, 2003, in lieu of recording an affidavit of performance of annual assessment work. Owner further states, however, that mineral production activities have occurred upon the Claims during the past assessment year that would have ordinarily qualified as annual assessment work.
3. The name of address of the owners of the Claim for which this Certificate is prepared is: Cheto Partners, LLC. P.O. Box 509 Cortaro, AZ 85652
4. The Claims are held and claimed by the owner for the valuable mineral contained therein, and the owner intends to continue development of the claims.

This notice is for the assessment year ending September 1, 2004.

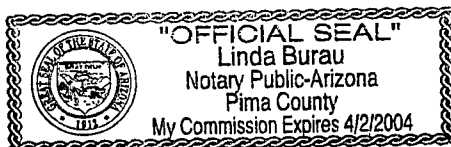
STATE OF ARIZONA)
County of Pima) ss

The foregoing instrument was acknowledged before me this 26th day of August, 2003, by Daniel T. Eyde, President GSA Resources, Inc. P.O. Box 509, Cortaro, AZ 85652.

RECEIVED
BUREAU OF
LAND MANAGEMENT
PHOENIX, ARIZONA
ARIZONA
STATE OFFICE
AUG 29 10:30
Linda Burau
Notary Public

My Commission Expires:

4/2/2004



15 claims = \$1500.
ck# 3464

Department of the Interior
Bureau of Land Management
Arizona State Office
222 N. Central
Phoenix, Arizona 85004-2203

**Re: Notice of Intention to Hold Mining Claims and Certification of Payment
of Rental Fees in Lieu of Affidavit of Annual Assessment Work**

Gentlemen:

1. This Notice of Intention to Hold is made pursuant to 43 C.F.R. Subpart 3833 by GSA Resources, Inc. The Notices of Location for the following-named claims are recorded in Graham County, Arizona, and have the following BLM Serial numbers:

<u>Name of Claim</u>	<u>Book</u>	<u>Page</u>	<u>A MC. No.</u>
Cholla 1-2	95	565-566	13512-13513
Cholla 3	95	567	13514
Cholla 4-5	95	568-569	13515-13516
Cholla 6	95	570	13517
Cholla 7	95	571	13518
Cholla 8-9	95	572-573	13519-13520
Cholla 10-12	95	574-576	13521-13523
Cholla 14-16	95	578-580	13525-13527

The Cholla claims are in T.11S., R.29E., sections 27, 34.

2. Pursuant to Amendment Number 18 of H.R. 5503, of the Department of the Interior and Related Agencies Appropriations Act, 1993, owner has paid an advance rental of \$100 per claim for the assessment year beginning on September 1, 2003, in lieu of recording an affidavit of performance of annual assessment work. Owner further states, however, that mineral production activities have occurred upon the Claims during the past assessment year that would have ordinarily qualified as annual assessment work.
3. The name of address of the owners of the Claim for which this Certificate is prepared is Cheto Partners, LLC P.O. Box 509, Cortaro, AZ 85652
4. The Claims are held and claimed by the owner for the valuable mineral contained therein and the owner intends to continue development of the claims.


This notice is for the assessment year ending September 1, 2004.

STATE OF ARIZONA)
County of Pima) ss

The foregoing instrument was acknowledged before me this 26th day of August, 2003, by Daniel T. Eyde, President GSA Resources, Inc. P.O. Box 509, Cortaro, AZ 85652.

Linda Burau
Notary Public

My Commission Expires: 4/2/2004



EXTREMELY URGENT


CALL 1-800-222-1811

RECIPIENT
The sender has requested notification upon delivery.
Immediately upon receipt, please telephone:
Name: _____
Tel. No.: () _____



9252

U.S. POSTAGE
PAID
TUCSON, AZ
85741
AUG 28, 03
AMOUNT
\$13.65
00077799-26



**EXPRESS
MAIL**

www.usps.gov



POST OFFICE TO ADDRESSEE

ORIGIN (POSTAL USE ONLY)			DELIVERY (POSTAL USE ONLY)		
PO ZIP Code	Day of Delivery	Flat Rate Envelope	Delivery Attempt	Time	Employee Signature
	<input type="checkbox"/> Next <input type="checkbox"/> Second	<input type="checkbox"/>	Mo. Day	<input type="checkbox"/> AM <input type="checkbox"/> PM	
Date in		Postage	Delivery Attempt	Time	Employee Signature
Mo. Day Year	<input type="checkbox"/> 12 Noon <input type="checkbox"/> 3 PM	\$	Mo. Day	<input type="checkbox"/> AM <input type="checkbox"/> PM	
Time in	Military	Return Receipt Fee	Delivery Date	Time	Employee Signature
<input type="checkbox"/> AM <input type="checkbox"/> PM	<input type="checkbox"/> 2nd Day <input type="checkbox"/> 3rd Day		Mo. Day	<input type="checkbox"/> AM <input type="checkbox"/> PM	
Weight	Int'l Alpha Country Code	OD Fee Insurance Fee	Signature of Addressee or Agent		
lbs. ozs.			X		
No Delivery	Acceptance Clerk Initials	Total Postage & Fees	Name - Please Print		
<input type="checkbox"/> Weekend <input type="checkbox"/> Holiday		\$	X		


CUSTOMER USE ONLY
TO FILE A CLAIM FOR DAMAGE OR LOSS OF CONTENTS, YOU MUST PRESENT THE ARTICLE, CONTAINER, AND PACKAGING TO THE USPS FOR INSPECTION.

☐ **WAIVER OF SIGNATURE** (Domestic Only) Additional merchandise insurance is void if waiver of signature is requested. (Wish delivery to be made without obtaining signature of addressee or addressee's agent, if delivery employee judges that article can be left in secure location) and I authorize that delivery employee's signature constitutes valid proof of delivery.
NO DELIVERY ☐ Weekend ☐ Holiday
Customer Signature _____

FROM: (PLEASE PRINT) PHONE ()
CSA Resources Inc.
7660 N. Business Park Dr.
Tucson, AZ 85743
L 203-244-1111

TO: (PLEASE PRINT) PHONE ()
Dept. of Health
212 N. ...
Tucson, AZ 85743
and Records

Addressee Copy



FOR PICKUP OR TRACKING CALL 1-800-222-1811 www.usps.gov



Label 11-B July 1997

PAYMENT INFORMATION			
1	AMOUNT:	\$1,500.00	POSTMARKED: 08/26/2003
	TYPE:	CHECK	RECEIVED: 08/29/2003
	CHECK NO:	3464	
	NAME:	GSA RESOURCES, INC CHETO PARTNERS, LLC PO BOX 509 CORTARO AZ 85652	
2	AMOUNT:	\$800.00	POSTMARKED: 08/26/2003
	TYPE:	CHECK	RECEIVED: 08/29/2003
	CHECK NO:	3465	
	NAME:	GSA RESOURCES, INC CHETO PARTNERS, LLC PO BOX 509 CORTARO AZ 85652	
3	AMOUNT:	\$800.00	POSTMARKED: 08/26/2003
	TYPE:	CHECK	RECEIVED: 08/29/2003
	CHECK NO:	3466	
	NAME:	GSA RESOURCES, INC CHETO PARTNERS, LLC PO BOX 509 CORTARO AZ 85652	
4	AMOUNT:	\$400.00	POSTMARKED: 08/26/2003
	TYPE:	CHECK	RECEIVED: 08/29/2003
	CHECK NO:	3467	
	NAME:	GSA RESOURCES, INC CHETO PARTNERS, LLC PO BOX 509 CORTARO AZ 85652	

REMARKS

This receipt was generated by the automated BLM Collections and Billing System and is a paper representation of a portion of the official electronic record contained therein.

United States Department of the Interior
Bureau of Land Management
BUSINESS & SUPPORT SVCS DIV
222 N CENTRAL AVE
PHOENIX, AZ 85004 -2203
Phone: (602) 417-9200

Receipt

No:

744223

Transaction #: 773823

Date of Transaction: 09/02/2003

CUSTOMER: DANIEL EYDE
GSA RESOURCES
CHETO PARTNERS, LLC
PO BOX 509
CORTARO, AZ 85652

LINE #	QTY	DESCRIPTION	REMARKS	UNIT PRICE	TOTAL
1	1.00	LOCATABLE MINERALS / MINING CLAIMS-NOT NEW-UNADJUD, ONE AUTH NO. ONLY / MINING CLAIM MONEY RECEIVED (455) CASES: AMC13512/\$3500.00	MAINT 2004 (35)	- n/a -	3500.00
TOTAL:					\$3,500.00

LEAD FILE #S

AMC 13512

AMC 345648

AMC: 139199

[illegible]

Date Entered: 9/13/02 MLH

Date Verified: _____

Sent to Accts: 10/23/02

Date Earned: _____

NOTES:

480 POL
481 NOI
482 MAINT
396 TRANS
635 AMEND

Department of the Interior
Bureau of Land Management
Arizona State Office
222 N. Central
Phoenix, Arizona 85004-2203

**Re: Notice of Intention to Hold Mining Claims and Certification of Payment
of Rental Fees in Lieu of Affidavit of Annual Assessment Work**

15cl
\$1,500
72

Gentlemen:

1. This Notice of Intention to Hold is made pursuant to 43 C.F.R. Subpart 3833 by GSA Resources, Inc. The Notices of Location for the following-named claims are recorded in Graham County, Arizona, and have the following BLM Serial numbers:

<u>Name of Claim</u>	<u>Book</u>	<u>Page</u>	<u>A MC No.</u>
Cholla 1-2	95	565-566	13512-13513
Cholla 3	95	567	13514
Cholla 4-5	95	568-569	13515-13516
Cholla 6	95	570	13517
Cholla 7	95	571	13518
Cholla 8-9	95	572-573	13519-13520
Cholla 10-12	95	574-576	13521-13523
Cholla 14-16	95	578-580	13525-13527

The Cholla claims are in T.11S., R.29E., sections 27, 34.

2. Pursuant to Amendment Number 18 of H.R. 5503, of the Department of the Interior and Related Agencies Appropriations Act, 1993, owner has paid an advance rental of \$100 per claim for the assessment year beginning on September 1, 2002, in lieu of recording an affidavit of performance of annual assessment work. Owner further states, however, that mineral production activities have occurred upon the Claims during the past assessment year that would have ordinarily qualified as annual assessment work.
3. The name of address of the owners of the Claim for which this Certificate is prepared is: Cheto Partners, LLC P.O. Box 509, Cortaro, AZ 85652 **THIS IS NOT A CHANGE OF ADDRESS**
4. The Claims are held and claimed by the owner for the valuable mineral contained therein and the owner intends to continue development of the claims.

This notice is for the assessment year ending September 1, 2003.

STATE OF ARIZONA)
County of Pima) ss

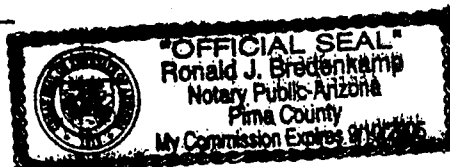
The foregoing instrument was acknowledged before me this 27th day of August, 2002, by Daniel H. Eyde, President GSA Resources, Inc. P.O. Box 509, Cortaro, AZ 85652.

My Commission Expires: 9-10-2005

Notary Public

ENTERED IN COMPUTER

7/13/02 mh



RECEIVED
B.M. AZ STATE OFFICE
2002 AUG 29 A 11:00
PHOENIX, ARIZONA

Department of the Interior
Bureau of Land Management
Arizona State Office
222 N. Central Ave.
Phoenix, Arizona 85004-2203

**Re: Notice of Intention to Hold Mining Claims and Certification of Payment
of Rental Fees in Lieu of Affidavit of Annual Assessment Work**

4 cl
8400
TR

Gentlemen:

1. This Notice of Intention to Hold is made pursuant to 43 C.F.R. Subpart 3833 by GSA Resources, Inc. The Notices of Location for the following-named claims are recorded in Mohave County, Arizona, and have the following BLM Serial numbers:

<u>Name of Claim</u>	<u>Book</u>	<u>Page</u>	<u>A.M.C. No.</u>
BC-1 to BC-4	2892	385-392	345648 - 345651

The BC claims are in T. 14N., R. 11W., section 12

2. Pursuant to Amendment Number 18 of H.R. 5503, of the Department of the Interior and Related Agencies Appropriations Act, 1993, owner has paid an advance rental of \$100 per claim for the assessment year beginning on September 1, 2002, in lieu of recording an affidavit of performance of annual assessment work. Owner further states, however, that mineral production activities have occurred upon the Claims during the past assessment year that would have ordinarily qualified as annual assessment work.
3. The name of address of the owners of the Claim for which this Certificate is prepared is: Cheto Partners, LLC. P.O. Box 509 Cortaro, AZ 85652 **THIS IS NOT A CHANGE OF ADDRESS**
4. The Claims are held and claimed by the owner for the valuable mineral contained therein, and the owner intends to continue development of the claims.

This notice is for the assessment year ending September 1, 2003.

STATE OF ARIZONA)
County of Pima) ss

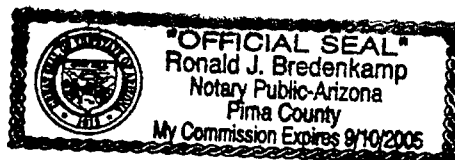
The foregoing instrument was acknowledged before me this 27th day of August, 2002, by Daniel H. Eysa, President GSA Resources, Inc. P.O. Box 509, Cortaro, AZ 85652.

RECEIVED
B.L.M. AZ STATE OFFICE
2002 AUG 29 A 11:05
PHOENIX, ARIZONA

Ronald J. Bredenkamp
Notary Public

My Commission Expires:

9-10-2005



ENTERED IN COMPUTER

9/13/02 *MAV*

Department of the Interior
Bureau of Land Management
Arizona State Office
222 N. Central
Phoenix, Arizona 85004-2203

**Re: Notice of Intention to Hold Mining Claims and Certification of Payment
of Rental Fees in Lieu of Affidavit of Annual Assessment Work**

Gentlemen:

1. This Notice of Intention to Hold is made pursuant to 43 C.F.R. Subpart 3833 by GSA Resources, Inc. The Notices of Location for the following-named claims are recorded in Cochise County, Arizona, and have the following BLM Serial numbers:

8 cl
\$800
@

<u>Name of Claim</u>	<u>Book</u>	<u>Page</u>	<u>A.M.C. No.</u>
Artesian No. 1 - 8	1537	333 - 448	139217 - 139224

The Artesian claims are in T.11S., R. 30E., section 6.

2. Pursuant to Amendment Number 18 of H.R. 5503, of the Department of the Interior and Related Agencies Appropriations Act, 1993, owner has paid an advance rental of \$100 per claim for the assessment year beginning on September 1, 2002, in lieu of recording an affidavit of performance of annual assessment work. Owner further states, however, that mineral production activities have occurred upon the Claims during the past assessment year that would have ordinarily qualified as annual assessment work.
3. The name of address of the owners of the Claim for which this Certificate is prepared is: Cheto Partners, LLC P.O. Box 509, Cortaro, AZ 85652 **THIS IS A CHANGE OF ADDRESS**
4. The Claims are held and claimed by the owner for the valuable mineral contained therein, and the owner intends to continue development of the claims.

This notice is for the assessment year ending September 1, 2003.

STATE OF ARIZONA)
County of Pima)


ss

The foregoing instrument was acknowledged before me this 27th day of August, 2002, by Daniel T. Eyde, President GSA Resources, Inc. P.O. Box 509, Cortaro, AZ 85652.

My Commission Expires:

9-10-2005

Notary Public



RECEIVED
B.L.M. AZ STATE OFFICE
2002 AUG 29 A 11:05
PHOENIX, ARIZONA

ENTERED IN COMPUTER

9/13/02 MNA

Department of the Interior
Bureau of Land Management
Arizona State Office
222 N. Central
Phoenix, Arizona 85004-2203

**Re: Notice of Intention to Hold Mining Claims and Certification of Payment
of Rental Fees in Lieu of Affidavit of Annual Assessment Work**

8cl
\$800
72

Gentlemen:

1. This Notice of Intention to Hold is made pursuant to 43 C.F.R. Subpart 3833 by GSA Resources, Inc. The Notices of Location for the following-named claims are recorded in Graham County, Arizona, and have the following BLM Serial numbers:

<u>Name of Claim</u>	<u>Book</u>	<u>Page</u>	<u>A.M.C. No.</u>
Artesian No. 9 - 16	342	385 - 400	139225 - 139232

The Artesian claims are in T.11S., R.29 and 30E., sections 25, 30, 31.

2. Pursuant to Amendment Number 18 of H.R. 5503, of the Department of the Interior and Related Agencies Appropriations Act, 1993, owner has paid an advance rental of \$100 per claim for the assessment year beginning on September 1, 2002, in lieu of recording an affidavit of performance of annual assessment work. Owner further states, however, that mineral production activities have occurred upon the Claims during the past assessment year that would have ordinarily qualified as annual assessment work.
3. The name of address of the owners of the Claim for which this Certificate is prepared is: Cheto Partners, LLC P.O. Box 509, Cortaro, AZ 85652 **THIS IS A CHANGE OF ADDRESS**
4. The Claims are held and claimed by the owner for the valuable mineral contained therein, and the owner intends to continue development of the claims.

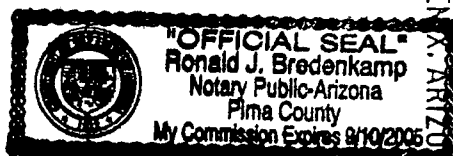
This notice is for the assessment year ending September 1, 2003.

STATE OF ARIZONA)
County of Pima) ss

The foregoing instrument was acknowledged before me this 27th day of August, 2002, by Daniel T. Eyde, President GSA Resources, Inc. P.O. Box 509, Cortaro, AZ 85652.

Ronald J. Bredenkamp
Notary Public

My Commission Expires: 9-10-2005



PHOENIX, ARIZONA

2002 AUG 29 A 11:05

RECEIVED
B.L.M. AZ STATE OFFICE

ENTERED IN COMPUTER

9/13/02 MH

United States Department of the Interior
Bureau of Land Management
BUSINESS & SUPPORT SVCS DIV
222 N CENTRAL AVE
PHOENIX, AZ 85004 -2203
Phone: (602) 417-9200

Receipt

No:

551665

Transaction #: 576392**Date of Transaction:** 08/29/2002

CUSTOMER: GSA RESOURCES INC
BOX 509
CORTARO, AZ 85652

LINE #	QTY	DESCRIPTION	REMARKS	UNIT PRICE	TOTAL
1	1.00	LOCATABLE MINERALS / MINING CLAIMS-NOT NEW-UNADJUD, ONE AUTH NO. ONLY / MINING CLAIM MONEY RECEIVED (455) CASES: AMC13512/\$3500.00	MAINT 2003 (35)	- n/a -	3500.00
2	1.00	LOCATABLE MINERALS / MINING CLAIMS-NOT NEW-UNADJUD, ONE AUTH NO. ONLY / MINING CLAIM MONEY RECEIVED (455) CASES: AMC13512/\$80.00	TRF (16)	- n/a -	80.00
TOTAL:					\$3,580.00

PAYMENT INFORMATION

NOTE: Items will appear on credit card statement as "Bureau of Land Management".

1	AMOUNT:	\$3,580.00	POSTMARKED:	N/A
	TYPE:	CREDIT CARD	RECEIVED:	08/29/2002
	NAME:	GSA RESOURCES INC BOX 509 CORTARO AZ 85652		
	CARD NO:	XXXXXXXXXXXX2002	AUTH CODE:	161078
	NAME ON CARD:	DANIEL T EYDE		
	EXPIRES:	07/31/2005		
	SIGNATURE:			

REMARKS

This receipt was generated by the automated BLM Collections and Billing System and is a paper representation of a portion of the official electronic record contained therein.

Receipt No. 505636

Trans No. 382241

LEAD FILE #'S _____

139199

AMC Number	Code	Amount
353003-353013	482	closed
139217-139224	1	800.00
139225-139232	1	800.00
352998-353002	1	closed
TOTAL:		\$1600.00

Date of Doc 8/28/01

Date of Rec't 8/30/01

Amount Rec'd 16000

Amount Earned _____

480 POL
481 NOI
482 MAINT
396 TRANS
635 AMEND

AMC Number	Code	Amount
TOTAL:		\$

Date Entered: 10/26/01 TK

Date Verified: 6/6/2011

Sent to Accts: 12/13/01

Date Earned: _____

NOTES:

TELEPHONE CONFIRMATION

DATE: 8/28/01

NAME: Badger Mining

PHONE NUMBER: _____

1. _____ AUTHORIZE USE OF CREDIT CARD FOR ADDITIONAL FEES

2. _____ SUBMIT ADDITIONAL FEES BY MAIL

3. _____ OTHER: _____

left message: rec'd ck for \$1600.⁰⁰

total number of claims 32.

8/29/01 Tiffany called. Will mail
"revised" maintenance fee

payment. They are holding
artesian 1-16 only.

AMC 139217-139232

**AFFIDAVIT OF PAYMENT OF CLAIM MAINTENANCE FEES AND
NOTICE OF INTENTION TO HOLD UNPATENTED MINING CLAIMS**

After Filing/Recording, Please Return to:

*Ash Meadows Zeolite, LLC
c/o Tiffany Thoma
409 S. Church St., P.O. Box 328
Berlin, WI 54923*

artesian

1-16 only

TO ALL WHOM IT MAY CONCERN:

The undersigned, being first duly sworn, deposes and says:

Ash Meadows Zeolite, LLC, whose mailing address is HCR 70, Box 7006, Amargosa Valley, NV 89020, is the owner or authorized agent on behalf of the owner of each of the unpatented mining claims described on the Maintenance Fees form attached hereto and incorporated herein ("the Claims").

Ash Meadows Zeolite, LLC, as owner or on behalf of the owner of the Claims, intends to hold said Claims from 12:00 P.M. on September 1, 2001 until 11:59 A.M. on September 1, 2002.

Ash Meadows Zeolite, LLC has paid on or before August 31, 2001 to the U.S. Department of the Interior - Bureau of Land Management, the Annual Maintenance Fees for the assessment year beginning September 1, 2001, as prescribed in the 1993 Omnibus Budget Reconciliation Act of 1993, Public Law 103-66, for the Claims.

This Affidavit of Payment of Claim Maintenance Fees and Notice of Intention to Hold Unpatented Mining Claims is made and recorded pursuant to ARS § 27.208(A).

The claim maps showing said Claims are duly filed in the Phoenix office of the Bureau of Land Management and in the records of Cochise and Graham Counties, Arizona.

Dated this 22 day of August 2001, for Ash Meadows Zeolite, LLC.

by:

Tiffany J. Thoma
Tiffany J. Thoma

Subscribed and sworn to before
me this 22 day of August 2001

Synnette Dallman
Notary Public

* * * * *

*

BLM Stamp

*

*

*

*

*

*

*

*

*

PHOENIX, ARIZONA
BLM STATE OFFICE
RECEIVED

2001 AUG 28 A 9:23

RECEIVED
BUREAU OF
LAND MANAGEMENT

UNITED STATES DEPARTMENT OF THE INTERIOR
BUREAU OF LAND MANAGEMENT
ARIZONA STATE OFFICE
222 NORTH CENTRAL AVENUE
PHOENIX, AZ 85004-2203

MAINTENANCE FEES

FOR: 2002 (September 1, 2001 – August 31, 2002)

[Ash Meadows Zeolite, LLC – Cochise County, Arizona]

The following describe unpatented placer mining claims situated in Section 6, Township 12 South, Range 30 East, Gila and Salt River Base Meridian, Bowie Mining District and Section 1, Township 12 South, Range 29 East, Gila and Salt River Base Meridian, Weaver Mining District, Cochise County, State of Arizona, the location notices of which are recorded in the office of Cochise County Recorder and filed in the Arizona State Office of the Bureau of Land Management:

Claim Name	AMC Number
Artesian No. 1	139217
Artesian No. 2	139218
Artesian No. 3	139219
Artesian No. 4	139220
Artesian No. 5	139221
Artesian No. 6	139222
Artesian No. 7	139223
Artesian No. 8	139224
Artesian No. 22	353003
Artesian No. 23	353004
Artesian No. 24	353005
Artesian No. 25	353006
Artesian No. 26	353007
Artesian No. 27	353008
Artesian No. 28	353009
Artesian No. 29	353010
Artesian No. 30	353011
Artesian No. 31	353012
Artesian No. 32	353013

*Claims Paid for
AMC 139217-139232
16 Claims - only.*

2001 AUG 28 A 9:23

RECEIVED
BUREAU OF LAND MANAGEMENT
PHOENIX, ARIZONA

[Ash Meadows Zeolite, LLC – Graham County, Arizona]

The following describe unpatented placer mining claims located in Sections 25, 30 and 31, Township 11 South, Ranges 29 and 30 East, Gila and Salt River Base Meridian, Bowie Mining District and Section 36, Township 11 South, Range 29 East, Gila and Salt River Base Meridian, Graham County, State of Arizona, the location notices of which are recorded in the office of Graham County Recorder and filed in the Arizona State Office of the Bureau of Land Management:

Claim Name	AMC Number
Artesian No. 9	139225
Artesian No. 10	139226
Artesian No. 11	139227
Artesian No. 12	139228
Artesian No. 13	139229
Artesian No. 14	139230
Artesian No. 15	139231
Artesian No. 16	139232
Artesian No. 17	352998
Artesian No. 18	352999
Artesian No. 19	353000
Artesian No. 20	353001
Artesian No. 21	353002

TOTAL: 32 CLAIMS

**Name and Address of
Owner or Claimant:**

Ash Meadows Zeolite, LLC
HCR 70 Box 7006
Amargosa Valley, NV 89020

BLM Payment: The annual maintenance fees due to the U.S. Department of Interior, Bureau of Land Management (BLM) submitted with this document on or before August 31, 2001, have been calculated by multiplying each of the 32 Claims by \$100, resulting in a total amount due to the BLM, enclosed herewith, of three-thousand two-hundred dollars (\$3,200.00).

RECEIVED
STATE OF ARIZONA
BUREAU OF LAND MANAGEMENT
2001 AUG 28 A 9:23

RECEIVED
BUREAU OF LAND MANAGEMENT
2001 AUG 28 A 9:23

United States Department of the Interior
Bureau of Land Management
BUSINESS & SUPPORT SVCS DIV
222 N CENTRAL AVE
PHOENIX, AZ 85004 -2203
Phone: (602) 417-9200

Receipt

No:

369843

Transaction #: 388522

Date of Transaction: 08/30/2001

CUSTOMER: ASH MEADOWS ZEOLITE
409 S CHURCH ST
BERLIN, WI 54923

LINE #	QTY	COMMODITY / SUBJECT / ACTION / PRODUCT	REMARKS	UNIT PRICE	TOTAL
1	0.00	SUSPENSE, MISCELLANEOUS / SUSPENSE, MISCELLANEOUS / TEMPORARY SUSPENSE, MISC (455)	MAINT 2002 16 (16)	- n/a -	\$1,600.00
TOTAL:					\$1,600.00

PAYMENT INFORMATION

1	AMOUNT:	\$1,600.00	POSTMARKED:	08/23/2001
	TYPE:	CHECK	RECEIVED:	08/28/2001
	CHECK NO:	2087		
	NAME:	ASH MEADOWS ZEOLITE, L.L.C. 409 S CHURCH ST BERLIN WI 54923		

REMARKS

This receipt was generated by the automated BLM Collections and Billings System and is a paper representation of a portion of the official electronic record contained therein.

Receipt #: 170413

Lead #: 139199-352998

Amount Received: 3200.00

Date: 8-17-00

Transaction #: 183572

[illegible]

Total: 3200. ^π

[illegible]

480---POL-----\$5

481---NOI-----\$5

482---Maint.---\$100

396---Trf.-----\$5

635---Amd.-----\$5

379---Refund

Entered: Nov 18-00
Date

Verified: Th 9-1-00
Date

Sent to Accounts: 9-28-00
Date

Earned by Accounts: _____
Date _____

**AFFIDAVIT OF PAYMENT OF CLAIM MAINTENANCE FEES AND
NOTICE OF INTENTION TO HOLD UNPATENTED MINING CLAIMS**

After Filing/Recording, Please Return to:

*Ash Meadows Zeolite, LLC
c/o Tiffany Thoma
409 S. Church St., P.O. Box 328
Berlin, WI 54923*

RECEIVED
BUREAU OF
LAND MANAGEMENT
Aug 17 10 57 AM '00
STATE OF ARIZONA
PHOENIX, ARIZONA

TO ALL WHOM IT MAY CONCERN:

The undersigned, being first duly sworn, deposes and says:

Ash Meadows Zeolite, LLC, whose mailing address is HCR 70, Box 7006, Amargosa Valley, NV 89020, is the owner or authorized agent on behalf of the owner of each of the unpatented mining claims described on the Maintenance Fees form attached hereto and incorporated herein ("the Claims").

Ash Meadows Zeolite, LLC, as owner or on behalf of the owner of the Claims, intends to hold said Claims from 12:00 P.M. on September 1, 2000 until 11:59 A.M. on September 1, 2000.

Ash Meadows Zeolite, LLC has paid on or before August 31, 2000 to the U.S. Department of the Interior - Bureau of Land Management, the Annual Maintenance Fees for the assessment year beginning September 1, 2000, as prescribed in the 1993 Omnibus Budget Reconciliation Act of 1993, Public Law 103-66, for the Claims.

This Affidavit of Payment of Claim Maintenance Fees and Notice of Intention to Hold Unpatented Mining Claims is made and recorded pursuant to ARS § 27.208(A).

The claim maps showing said Claims are duly filed in the Phoenix office of the Bureau of Land Management and in the records of Cochise and Graham Counties, Arizona.

Dated this 1 day of August 2000, for Ash Meadows Zeolite, LLC.

by: Tiffany J. Thoma
Tiffany J. Thoma

Subscribed and sworn to before
me this 1 day of August 2000

Dyanette Callman
Notary Public

* * * * *

*

BLM Stamp

*

*

*

*

*

*

*

*

*

PHOENIX, ARIZONA
BUREAU OF LAND MANAGEMENT
RECEIVED

Aug 17 10 57 AM '00

RECEIVED
BUREAU OF
LAND MANAGEMENT

UNITED STATES DEPARTMENT OF THE INTERIOR
BUREAU OF LAND MANAGEMENT
ARIZONA STATE OFFICE
222 NORTH CENTRAL AVENUE
PHOENIX, AZ 85004-2203

MAINTENANCE FEES

FOR: 2001 (September 1, 2000 – August 31, 2001)

[Ash Meadows Zeolite, LLC – Cochise County, Arizona]

The following describe unpatented placer mining claims situated in Section 6, Township 12 South, Range 30 East, Gila and Salt River Base Meridian, Bowie Mining District and Section 1, Township 12 South, Range 29 East, Gila and Salt River Base Meridian, Weaver Mining District, Cochise County, State of Arizona, the location notices of which are recorded in the office of Cochise County Recorder and filed in the Arizona State Office of the Bureau of Land Management:

Claim Name	AMC Number
Artesian No. 1	139217
Artesian No. 2	139218
Artesian No. 3	139219
Artesian No. 4	139220
Artesian No. 5	139221
Artesian No. 6	139222
Artesian No. 7	139223
Artesian No. 8	139224
Artesian No. 22	353003
Artesian No. 23	353004
Artesian No. 24	353005
Artesian No. 25	353006
Artesian No. 26	353007
Artesian No. 27	353008
Artesian No. 28	353009
Artesian No. 29	353010
Artesian No. 30	353011
Artesian No. 31	353012
Artesian No. 32	353013

ENTERED IN COMPUTER

for 8-18-00

[Ash Meadows Zeolite, LLC – Graham County, Arizona]

The following describe unpatented placer mining claims located in Sections 25, 30 and 31, Township 11 South, Ranges 29 and 30 East, Gila and Salt River Base Meridian, Bowie Mining District and Section 36, Township 11 South, Range 29 East, Gila and Salt River Base Meridian, Graham County, State of Arizona, the location notices of which are recorded in the office of Graham County Recorder and filed in the Arizona State Office of the Bureau of Land Management:

Claim Name	AMC Number
Artesian No. 9	139225
Artesian No. 10	139226
Artesian No. 11	139227
Artesian No. 12	139228
Artesian No. 13	139229
Artesian No. 14	139230
Artesian No. 15	139231
Artesian No. 16	139232
Artesian No. 17	352998
Artesian No. 18	352999
Artesian No. 19	353000
Artesian No. 20	353001
Artesian No. 21	353002

13

TOTAL: 32 CLAIMS**Name and Address of****Owner or Claimant:**

Ash Meadows Zeolite, LLC

HCR 70 Box 7006

Amargosa Valley, NV 89020

BLM Payment: The annual maintenance fees due to the U.S. Department of Interior, Bureau of Land Management (BLM) submitted with this document on or before August 31, 2000, have been calculated by multiplying each of the 32 Claims by \$100, resulting in a total amount due to the BLM, enclosed herewith, of three-thousand two-hundred dollars (\$3,200.00).

ENTERED IN COMPUTER

8-18-00

ARIZONA
STATE OFFICE
PHOENIX, ARIZONA

Aug 17 10 58 AM '00

RECEIVED
BUREAU OF
LAND MANAGEMENT

United States Department of the Interior
Bureau of Land Management
BUSINESS & SUPPORT SVCS DIV
222 N CENTRAL AVE
PHOENIX, AZ 85004 -2203
Phone: (602) 417-9200

Receipt

No:

170413

Transaction #: 183572

Date of Transaction: 08/17/2000

CUSTOMER: ASH MEADOWS ZEOLITE
409 S CHURCH ST
BERLIN, WI 54923

LINE #	QTY	COMMODITY / SUBJECT / ACTION / PRODUCT	REMARKS	UNIT PRICE	TOTAL
1	1	LOCATABLE MINERALS / MINING CLAIMS-ACCOUNTS/UNADJUDICATED / MINING CLAIM MONEY RECEIVED (455)	MAINT 2001 (32)	- n/a -	\$3,200.00
TOTAL:					\$3,200.00

PAYMENT INFORMATION

1	AMOUNT:	\$3,200.00	POSTMARKED:	08/14/2000
	TYPE:	CHECK	RECEIVED:	08/17/2000
	CHECK NO:	1381		
	NAME:	ASH MEADOWS ZEOLITE, LLC 409 S CHURCH ST BERLIN WI 54923		

REMARKS

CASE SERIAL NUMBER INFORMATION

TRNS #	LINE #	CASES
183572	1	AMC139217

This receipt was generated by the automated BLM Collections and Billings System and is a paper representation of a portion of the official electronic record contained therein.

139199

**AFFIDAVIT OF PAYMENT OF CLAIM MAINTENANCE FEES AND
NOTICE OF INTENTION TO HOLD UNPATENTED MINING CLAIMS**

After Filing/Recording, Please Return to:

*Ash Meadows Zeolite, LLC
c/o Tiffany Thoma
409 S. Church St., P.O. Box 328
Berlin, WI 54923*

COPY

TO ALL WHOM IT MAY CONCERN:

The undersigned, being first duly sworn, deposes and says:

Ash Meadows Zeolite, LLC, whose mailing address is HCR 70, Box 7006, Amargosa Valley, NV 89020, is the owner or authorized agent on behalf of the owner of each of the unpatented mining claims described on Exhibit A attached hereto and incorporated herein ("the Claims").

Ash Meadows Zeolite, LLC, as owner or on behalf of the owner of the Claims, intends to hold said Claims from 12:00 P.M. on September 1, 1999 until 11:59 A.M. on September 1, 2000.

Ash Meadows Zeolite, LLC has paid on or before August 31, 1999 to the U.S. Department of the Interior - Bureau of Land Management, the Annual Maintenance Fees for the assessment year beginning September 1, 1999, as prescribed in the 1993 Omnibus Budget Reconciliation Act of 1993, Public Law 103-66, for the Claims.

This Affidavit of Payment of Claim Maintenance Fees and Notice of Intention to Hold Unpatented Mining Claims is made and recorded pursuant to ARS § 27.208(A).

The claim maps showing said Claims are duly filed in the Phoenix offices of the Bureau of Land Management and in the records of Graham and Cochise Counties, Arizona.

Dated this 10 day of August 1999, for Ash Meadows Zeolite, LLC.

by: Tiffany J. Thoma
Tiffany J. Thoma

Subscribed and sworn to before
me this 10 day of August 1999

Synnette Dallman
Notary Public

* * * * *

*
*
*
*
*
*
*
*
*
*

BLM Stamp

ARIZONA
STATE OFFICE
PHOENIX, ARIZONA

Aug 16 11 00 AM '99

RECEIVED
BUREAU OF
LAND MANAGEMENT

ENTERED INTO COMPUTER
SD 8/23/99

VERIFIED
TX 10-22-99

COPY

EXHIBIT A - CLAIMS

[Bowie - Cochise County, Arizona]

The following described unpatented placer mining claims located in Section 6, Township 12 South, Range 30 East, Gila and Salt River Meridian, Bowie Mining District, Cochise County, Arizona; the location notices of which are of record in the office of the Cochise County clerk and recorder, and filed in the Arizona State Office of the Bureau of Land Management:

<u>CLAIM NAME</u>	<u>BOOK</u>	<u>PAGE</u>	<u>AMC NUMBER</u>
Artesian No. 1	1537	333-334	139217
Artesian No. 2	1537	335-336	139218
Artesian No. 3	1537	337-338	139219
Artesian No. 4	1537	339-340	139220
Artesian No. 5	1537	341-342	139221
Artesian No. 6	1537	343-344	139222
Artesian No. 7	1537	345-346	139223
Artesian No. 8	1537	347-348	139224

[Bowie - Graham County, Arizona]

The following described unpatented placer mining claims located in Sections 25, 30, and 31, Township 11 South, Ranges 29 and 30 East, Gila and Salt River Meridian, Bowie Mining District, Graham County, Arizona; the location notices of which are of record in the office of the Graham County clerk and recorder, and filed in the Arizona State Office of the Bureau of Land Management:

<u>CLAIM NAME</u>	<u>BOOK</u>	<u>PAGE</u>	<u>AMC NUMBER</u>
Artesian No. 9	342	385-386	139225
Artesian No. 10	342	387-388	139226
Artesian No. 11	342	389-390	139227
Artesian No. 12	342	391-392	139228
Artesian No. 13	342	393-394	139229
Artesian No. 14	342	395-396	139230
Artesian No. 15	342	397-398	139231
Artesian No. 16	342	399-400	139232

re
ced

TOTAL: 16 CLAIMS

BLM PAYMENT: The annual maintenance fees due the U.S. Department of the Interior, Bureau of Land Management ("BLM") submitted with this document on or before August 31, 1999, have been calculated by multiplying each of the 16 Claims by \$100.00, resulting in a total amount due BLM, enclosed herewith, of One Thousand-Six Hundred Dollars (\$1600.00).

ENTERED INTO COMPUTER

8/16 8/23/99

RECEIVED
BUREAU OF
LAND MANAGEMENT
Aug 16 11 00 AM '99
ARIZONA
STATE OFFICE
PHOENIX, ARIZONA

UNITED STATES
DEPARTMENT OF THE INTERIOR
BUREAU OF LAND MANAGEMENT

RECEIPT AND ACCOUNTING ADVICE

NO. 2296587 07
CD/AZ 08/16/99

CLAIM MAINTENANCE FEE 2000

2 26 13

1,600.00

Subject:

Applicant:

ASH MEADOWS ZEOLITE LLC
ATTN: TIFFANY THOMA
409 S CHURCH ST
BERLIN WI 54923

CK 1001

Remitter:

Assignor:

LEASE MANAGEMENT DATA										<input type="checkbox"/> NEW	<input type="checkbox"/> UPDATE	<input type="checkbox"/> PAYMENT											
ORIGINAL SERIAL NO.	ASG.	TYPE	ST.	CTY.	FUND SYMBOL				ACRES/UNITS	RATE													
AMC 139217 - 139232		(16)																					
AMOUNT	ANV. DATE	EXP. DATE	BILL CYC.	S/C	DISTRICT	NEXT BILL	MISC. DATA	U of M	ACTUAL UNITS														
ASSIGNMENT SERIAL NO.	ASG.	TYPE	ST.	CTY.	FUND SYMBOL				ACRES/UNITS	RATE													
AMOUNT	ANV. DATE	EXP. DATE	BILL CYC.	S/C	DISTRICT	NEXT BILL	MISC. DATA	U of M	ACTUAL UNITS														
APPLY REMITTANCE										Remarks:													
ACTION	FUND SYMBOL				CTY.	AMOUNT																	
FILING FEE																							
RENTAL																							
UNEARNED																							
REFUND																							
TOTAL																							
AMOUNT DUE																							
<div><input type="checkbox"/> Lease in Escrow? <input type="checkbox"/> KGS? <input type="checkbox"/> Auto Escalates? <input type="checkbox"/> Auto Renew?</div> <div>Of Interest? Operating Rights? Operator Bond Filed?</div>										FOR MMS USE ONLY <table border="1"><tr><td>BILLEE</td><td></td><td>FOREST REFUGE</td></tr><tr><td>NUMBER</td><td></td><td></td></tr><tr><td>OCS SECTION</td><td></td><td></td></tr><tr><td>CODE</td><td></td><td></td></tr></table>		BILLEE		FOREST REFUGE	NUMBER			OCS SECTION			CODE		
BILLEE		FOREST REFUGE																					
NUMBER																							
OCS SECTION																							
CODE																							

9/17/98

SERIAL NO: AMC139217

CLAIM NAME: ARTESIAN NO 1

CASE TYPE: 384201

NEW GOLD

3 HARBOR DR #103

SAUSALITO

,CA 94965

OWNER

12 S 30 E GILA-SALT R. 006
DISTRICT SAFFORD FIE

SW

COCHISE

AZ

JUN 24,1981	403	LOCATION DATE	
SEP 21,1981	395	RECORDATION DATE	
AUG 31,1998	482	RENTAL/MAINTENANCE FEE	1999
SEP 15,1998	113	ADDITIONAL INFO RECEIVED	RECEIPT 2443479
AUG 25,1997	482	RENTAL/MAINTENANCE FEE	1998
AUG 25,1997	113	ADDITIONAL INFO RECEIVED	RECEIPT 2372536
AUG 28,1996	482	RENTAL/MAINTENANCE FEE	1997
AUG 28,1996	113	ADDITIONAL INFO RECEIVED	2263575
AUG 29,1995	482	RENTAL/MAINTENANCE FEE	1996
AUG 29,1995	113	ADDITIONAL INFO RECEIVED	RECEIPT 2148089
AUG 29,1994	482	RENTAL/MAINTENANCE FEE	1995
AUG 29,1994	113	ADDITIONAL INFO RECEIVED	RECEIPT 2024743
AUG 31,1993	482	RENTAL/MAINTENANCE FEE	1994
AUG 31,1993	482	RENTAL/MAINTENANCE FEE	1993;RECEIPT 2025974
SEP 25,1992	480	EVID OF ASSMT FILED	1992
OCT 03,1988	396	TRF OF INTEREST FILED	EAST WEST MINERALS
AUG 31,1987	669	LAND STATUS CHECKED	
APR 13,1987	517	NOTICE ACCEPTED	
MAR 17,1986	396	TRF OF INTEREST FILED	ANACONDA MINERALS
SEP 21,1981	501	ACCT ADV IN LEAD FILE	139199

139199

American Resource Corporation, Inc.

Ash Meadows Operations

HCR 70, Box 7006

Amargosa Valley, Nevada 89020

PH: 702 372 5524 - FAX: 702 372 5524

August 22, 1998

U.S. Dept. of the Interior
Bureau of Land Management
Arizona State Office
P.O. Box 16563
Phoenix, AZ 85011-6563

To whom it concerns,

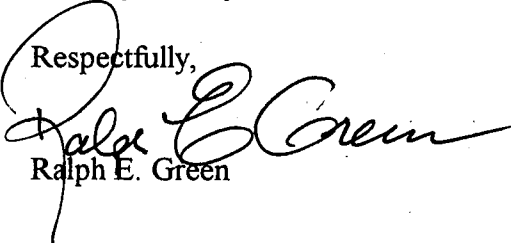
Enclosed please find a check for \$1600.00 (one thousand, six hundred dollars) for payment of annual claim maintenance fees for those unpatented mining claims listed on the attached exhibit.

Please return a stamped copy of the exhibit and receipt for submitted funds to:

American Resource Corporation, Inc.
Ash Meadows Operations
HCR 70, Box 7006
Amargosa Valley, Nevada 89020

Thank you for your service.

Respectfully,


Ralph E. Green

ARIZONA
STATE OFFICE
PHOENIX, ARIZONA

SEP 14 11 22 AM '98

RECEIVED
BUREAU OF
LAND MANAGEMENT

Verify info under
mg/28/16/88

**AFFIDAVIT OF PAYMENT OF CLAIM MAINTENANCE FEES AND
NOTICE OF INTENTION TO HOLD UNPATENTED MINING CLAIMS**

After Filing/Recording, Please Return to:

American Resource Corporation

Ash Meadows Operations

HCR 70, Box 7006

Amargosa Valley, NV 89020

TO ALL WHOM IT MAY CONCERN:

The undersigned, being first duly sworn, deposes and says:

American Resource Corporation, Inc., whose mailing address is HCR 70, Box 7006, Amargosa Valley, NV 89020, is the owner or authorized agent on behalf of the owner of each of the unpatented mining claims described on Exhibit A attached hereto and incorporated herein ("the Claims").

American Resource Corporation, Inc., as owner or on behalf of the owner of the Claims, intends to hold said Claims from 12:00 P.M. on September 1, 1998 until 11:59 A.M. on September 1, 1999.

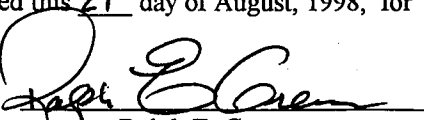
American Resource Corporation, Inc. has paid on or before August 31, 1998 to the U.S. Department of the Interior - Bureau of Land Management, the Annual Maintenance Fees for the assessment year beginning September 1, 1998, as prescribed in the 1993 Omnibus Budget Reconciliation Act of 1993, Public Law 103-66, for the Claims.

This Affidavit of Payment of Claim Maintenance Fees and Notice of Intention to Hold Unpatented Mining Claims is made and recorded pursuant to ARS § 27.208(A).

The claim maps showing said Claims are duly filed in the Phoenix offices of the Bureau of Land Management and in the records of Graham and Cochise Counties, Arizona.

Dated this 21ST day of August, 1998, for American Resource Corporation, Inc.

by:


Ralph E. Green

Subscribed and sworn to before
me this 31 day of August, 1998

* * * * *

BLM Stamp

*
*
*
*
*
*
*
*
*
*
*

ARIZONA
STATE OFFICE
PHOENIX, ARIZONA

SEP 14 11 22 AM '99

RECEIVED
BUREAU OF
LAND MANAGEMENT




EXHIBIT A - CLAIMS

[Bowie - Cochise County, Arizona]

The following described unpatented placer mining claims located in Section 6, Township 12 South, Range 30 East, Gila and Salt River Meridian, Bowie Mining District, Cochise County, Arizona; the location notices of which are of record in the office of the Cochise County clerk and recorder, and filed in the Arizona State Office of the Bureau of Land Management:

<u>CLAIM NAME</u>	<u>BOOK</u>	<u>PAGE</u>	<u>AMC NUMBER</u>
Artesian No. 1	1537	333-334	139217
Artesian No. 2	1537	335-336	139218
Artesian No. 3	1537	337-338	139219
Artesian No. 4	1537	339-340	139220
Artesian No. 5	1537	341-342	139221
Artesian No. 6	1537	343-344	139222
Artesian No. 7	1537	345-346	139223
Artesian No. 8	1537	347-348	139224

[Bowie - Graham County, Arizona]

The following described unpatented placer mining claims located in Sections 25, 30, and 31, Township 11 South, Ranges 29 and 30 East, Gila and Salt River Meridian, Bowie Mining District, Graham County, Arizona; the location notices of which are of record in the office of the Graham County clerk and recorder, and filed in the Arizona State Office of the Bureau of Land Management:

<u>CLAIM NAME</u>	<u>BOOK</u>	<u>PAGE</u>	<u>AMC NUMBER</u>
Artesian No. 9	342	385-386	139225
Artesian No. 10	342	387-388	139226
Artesian No. 11	342	389-390	139227
Artesian No. 12	342	391-392	139228
Artesian No. 13	342	393-394	139229
Artesian No. 14	342	395-396	139230
Artesian No. 15	342	397-398	139231
Artesian No. 16	342	399-400	139232

TOTAL: 16 CLAIMS

BLM PAYMENT: the annual maintenance fees due the U.S. Department of the Interior, Bureau of Land Management ("BLM") submitted with this document on or before August 31, 1998, have been calculated by multiplying each of the 16 Claims by \$100.00, resulting in a total amount due BLM, enclosed herewith, of One Thousand-Six Hundred Dollars (\$1600.00).

ENTERED IN COMPUTER

L 9/16/98

ARIZONA
STATE OFFICE
PHOENIX, ARIZONA

SEP 14 11 23 AM '98

RECEIVED
BUREAU OF
LAND MANAGEMENT
16 JMC

AMERICAN RESOURCE
ASH MEADOWS
ST. RT. 15 BOX 7006
AMARGOSA VALLEY, NV 89020

CERTIFIED

Z 350 354 763

RECEIVED
BUREAU OF
LAND MANAGEMENT

MAIL

SEP 14 11 22 AM '98



RETURN RECEIPT
REQUESTED

BUREAU OF LAND MANAGEMENT
ARIZONA STATE OFFICE
222 NORTH CENTRAL AVE
PHOENIX, ARIZ

85004/2203

85004 - 2203

Fold at line over top of envelope to

Is your RETURN ADDRESS completed on the reverse side?

SENDER:

- Complete items 1 and/or 2 for additional services.
- Complete items 3, 4a, and 4b.
- Print your name and address on the reverse of this form so that we can return this card to you.
- Attach this form to the front of the mailpiece, or on the back if space does not permit.
- Write "Return Receipt Requested" on the mailpiece below the article number.
- The Return Receipt will show to whom the article was delivered and the date delivered.

3. Article Addressed to:

BLM
ARIZONA STATE OFFICE
P.O. Box 16563
Phoenix AZ 85011-6563

5. Received By: (Print Name)

6. Signature: (Addressee or Agent)

X

PS Form 3811, December 1994

I also wish to receive the following services (for an extra fee):

1. ☐ Addressee's Address
2. ☐ Restricted Delivery

Consult postmaster for fee.

4a. Article Number

2760354754

4b. Service Type

- | | |
|--|---|
| <input type="checkbox"/> Registered | <input checked="" type="checkbox"/> Certified |
| <input type="checkbox"/> Express Mail | <input type="checkbox"/> Insured |
| <input checked="" type="checkbox"/> Return Receipt for Merchandise | <input type="checkbox"/> COD |

7. Date of Delivery

8. Addressee's Address (Only if requested and fee is paid)

Thank you for using Return Receipt Service.

102595-98-B-0229 Domestic Return Receipt

RETURN RECEIPT REQUESTED

SEP 14 11 22 AM '98

ARIZONA
STATE OFFICE
PHOENIX, ARIZONA

AMERICAN RESOURCE
ASH MEADOWS
ST. RT. 15 BOX 7006
AMARGOSA VALLEY, NV 89020

MAIL

Z 350 354 754

fold at line over top of return address the right of the return address

POSTALIA 268777
00000158
0277

NV
AUG 26 98

UNITED STATES
DEPARTMENT OF THE INTERIOR
BUREAU OF LAND MANAGEMENT

RECEIPT AND ACCOUNTING ADVICE

NO. 2443479 04

TC/AZ

09/15/98

Subject: CLAIM MAINTENANCE FEE 1999 - 16

2 19 13

1,600.00

Applicant:

AMERICAN RESOURCE CORP INC
ASH MEADOWS OPERATIONS
HCR 70 BOX 7006
AMARGOSA VALLEY NV 89020

CK 1135

Remitter: 702 372-5524

Assignor:

LEASE MANAGEMENT DATA										<input type="checkbox"/> NEW	<input type="checkbox"/> UPDATE	<input type="checkbox"/> PAYMENT
ORIGINAL SERIAL NO.	ASG.	TYPE	ST.	CTY.	FUND SYMBOL				ACRES/UNITS	RATE		
AMC 139217-139232												
AMOUNT	ANV. DATE	EXP. DATE	BILL CYC.	S/C	DISTRICT	NEXT BILL	MISC. DATA	U of M	ACTUAL UNITS			
ASSIGNMENT SERIAL NO.	ASG.	TYPE	ST.	CTY.	FUND SYMBOL				ACRES/UNITS	RATE		
AMOUNT	ANV. DATE	EXP. DATE	BILL CYC.	S/C	DISTRICT	NEXT BILL	MISC. DATA	U of M	ACTUAL UNITS			
APPLY REMITTANCE										Remarks:		
ACTION	FUND SYMBOL				CTY.	AMOUNT						
FILING FEE												
RENTAL												
UNEARNED												
REFUND												
TOTAL												
AMOUNT DUE												
<input type="checkbox"/> Lease in Escrow? <input type="checkbox"/> KGS? <input type="checkbox"/> Auto Escalates? <input type="checkbox"/> Auto Renew?										BY: DATE:		
Of Interest? Operating Rights? Operator Bond Filed?										FOR MMS USE ONLY		
										BILLEE	FOREST REFUGE	
										NUMBER		
										OCS SECTION		
										CODE		

UNITED STATES
DEPARTMENT OF THE INTERIOR
BUREAU OF LAND MANAGEMENT

RECEIPT AND ACCOUNTING ADVICE

NO. 2443479 04

TC/AZ

09/15/98

Subject: CLAIM MAINTENANCE FEE 1999 - 16

2 19 13

1,600.00

Applicant:

AMERICAN RESOURCE CORP INC
ASH MEADOWS OPERATIONS
HCR 70 BOX 7006
AMARGOSA VALLEY NV 89020

CK 1135

Remitter: 702 372-5524

Assignor:

LEASE MANAGEMENT DATA		<input type="checkbox"/> NEW		<input type="checkbox"/> UPDATE		<input type="checkbox"/> PAYMENT					
ORIGINAL SERIAL NO.	ASG.	TYPE	ST.	CTY.	FUND SYMBOL			ACRES/UNITS		RATE	
AMC 139217-139232											
AMOUNT	ANV. DATE	EXP. DATE	BILL CYC.	S/C	DISTRICT	NEXT BILL	MISC. DATA	U of M	ACTUAL UNITS		
ASSIGNMENT SERIAL NO.	ASG.	TYPE	ST.	CTY.	FUND SYMBOL			ACRES/UNITS		RATE	
AMOUNT	ANV. DATE	EXP. DATE	BILL CYC.	S/C	DISTRICT	NEXT BILL	MISC. DATA	U of M	ACTUAL UNITS		
APPLY REMITTANCE					Remarks: BY: _____ DATE: _____						
ACTION	FUND SYMBOL	CTY.	AMOUNT								
FILING FEE											
RENTAL											
UNEARNED											
REFUND											
TOTAL											
AMOUNT DUE											
<input type="checkbox"/> Lease in Escrow? <input type="checkbox"/> KGS? <input type="checkbox"/> Auto Escalates? <input type="checkbox"/> Auto Renew?					Of Interest? Operating Rights? Operator Bond Filed?						
					FOR MMS USE ONLY BILLEE NUMBER OCS SECTION CODE						
					FOREST REFUGE						



AMERICAN RESOURCE CORPORATION, INC.

1755 East Plumb Lane, Reno, NV 89502 - PH: 702-333-1055 - FAX: 702-333-0846

August 22, 1997

U.S. Dept. of Interior
Bureau of Land Management
Arizona State Office
3707 North 7th Street
Phoenix, AZ 85014

To whom it concerns,

Enclosed please find a check for *one thousand-six hundred dollars* (\$1600.00) for payment of annual claim maintenance fees for those unpatented mining claims listed on the attached exhibit.

Please return a stamped copy of the exhibit and receipt for submitted funds to:

American Resource Corporation
1755 East Plumb Lane, Suite 159
Reno, NV 89502
Attn.: Lands Manager

Thank you for your service.

Respectfully,

Conrad O. Hinshaw, TR

Conrad O. Hinshaw
Lands Manager

RECEIVED
BUREAU OF
LAND MANAGEMENT
AUG 25 10 18 AM '97
ARIZONA
STATE OFFICE
PHOENIX, ARIZONA

ENTERED IN COMPUTER

9-13-97 *TS*



Bowie-Artesian Claims

EXHIBIT "A"

The following described unpatented placer mining claims located in Section 6, Township 12 South, Range 30 East, Gila and Salt River Meridian, Bowie Mining District, Cochise County, Arizona; the location notices of which are of record in the office of the county clerk or recorder, and filed in the state office of the Bureau of Land Management:

CLAIM NAME	BOOK	PAGE	BLM SERIAL NUMBER
Artesian No. 1	1537	333-334	AMC 139217
Artesian No. 2	1537	335-336	AMC 139218
Artesian No. 3	1537	337-338	AMC 139219
Artesian No. 4	1537	339-340	AMC 139220
Artesian No. 5	1537	341-342	AMC 139221
Artesian No. 6	1537	343-344	AMC 139222
Artesian No. 7	1537	345-346	AMC 139223
Artesian No. 8	1537	347-348	AMC 139224

The following described unpatented placer mining claims located in Sections 25, 30, and 31, Township 11 South, Ranges 29 and 30 East, Gila and Salt River Meridian, Bowie Mining District, Graham County, Arizona; the location notices of which are of record in the office of the county clerk or recorder, and filed in the state office of the Bureau of Land Management:

CLAIM NAME	BOOK	PAGE	BLM SERIAL NUMBER
Artesian No. 9	342	333-334	AMC 139225
Artesian No. 10	342	335-336	AMC 139226
Artesian No. 11	342	337-338	AMC 139227
Artesian No. 12	342	339-340	AMC 139228
Artesian No. 13	342	341-342	AMC 139229
Artesian No. 14	342	343-344	AMC 139230
Artesian No. 15	342	345-346	AMC 139231
Artesian No. 16	342	347-348	AMC 139232

RECEIVED
BUREAU OF
LAND MANAGEMENT
Aug 25 10 18 AM '97
ARIZONA
STATE OFFICE
PHOENIX, ARIZONA

COPY

16
C. M. S.

UNITED STATES
DEPARTMENT OF THE INTERIOR
BUREAU OF LAND MANAGEMENT

RECEIPT AND ACCOUNTING ADVICE

NO. 2372536 04

TC/AZ

08/25/97

Subject:

CLAIM MAINTENANCE FEE 1998 - 16

2 38 13

1,600.00

Applicant:

AMERICAN RESOURCE CORP INC
1755 E PLUMB LANE
RENO NV 89502

Remitter: CK 000417
702-333-1055

Assignor:

LEASE MANAGEMENT DATA				<input type="checkbox"/> NEW	<input type="checkbox"/> UPDATE	<input type="checkbox"/> PAYMENT							
ORIGINAL SERIAL NO.	ASG.	TYPE	ST.	CTY.	FUND SYMBOL			ACRES/UNITS	RATE				
AMC 139217-139232													
AMOUNT	ANV. DATE	EXP. DATE	BILL CYC.	S/C	DISTRICT	NEXT BILL	MISC. DATA	U of M	ACTUAL UNITS				
ASSIGNMENT SERIAL NO.	ASG.	TYPE	ST.	CTY.	FUND SYMBOL			ACRES/UNITS	RATE				
AMOUNT	ANV. DATE	EXP. DATE	BILL CYC.	S/C	DISTRICT	NEXT BILL	MISC. DATA	U of M	ACTUAL UNITS				
APPLY REMITTANCE					Remarks:								
ACTION	FUND SYMBOL	CTY.	AMOUNT										
FILING FEE													
RENTAL													
UNEARNED													
REFUND													
TOTAL													
AMOUNT DUE				BY:					DATE:				
<input type="checkbox"/> Lease in Escrow?				Of Interest? Operating Rights? Operator Bond Filed?				FOR MMS USE ONLY					
<input type="checkbox"/> KGS?								BILLEE		FOREST REFUGE			
<input type="checkbox"/> Auto Escalates?								NUMBER					
<input type="checkbox"/> Auto Renew?								OCS SECTION					
				CODE									

139232

EXHIBIT "A"

THE FOLLOWING DESCRIBED UNPATENTED LODGE AND PLACER MINING CLAIMS LOCATED IN SECTION 6, TOWNSHIP 12 SOUTH, RANGE 30 EAST, GILA AND SALT RIVER MERIDIAN, BOWIE MINING DISTRICT, COCHISE COUNTY, ARIZONA, THE LOCATION NOTICES OF WHICH ARE OF RECORD IN THE OFFICE OF THE COUNTY CLERK OR RECORDER, AND FILED IN THE STATE OFFICE IN THE BUREAU OF LAND MANAGEMENT, AS FOLLOWS:

CLAIM	BOOK	PAGE	BLM SERIAL NUMBER
CORRAL NO. 1	1537	315-316	AMC 139199
CORRAL NO. 2	1537	317-318	AMC 139200
CORRAL NO. 3	1537	319-320	AMC 139201
CORRAL NO. 4	1537	321-322	AMC 139202
CORRAL NO. 5	1537	323-324	AMC 139203
CORRAL NO. 6	1537	325-326	AMC 139204
CORRAL NO. 7	1537	327-328	AMC 139205
CORRAL NO. 8	1537	329-330	AMC 139206
CORRAL NO. 9	1537	331-332	AMC 139207
ARTESIAN NO. 1	1537	333-334	AMC 139217
ARTESIAN NO. 2	1537	335-336	AMC 139218
ARTESIAN NO. 3	1537	337-338	AMC 139219
ARTESIAN NO. 4	1537	339-340	AMC 139220
ARTESIAN NO. 5	1537	341-342	AMC 139221
ARTESIAN NO. 6	1537	343-344	AMC 139222
ARTESIAN NO. 7	1537	345-346	AMC 139223
ARTESIAN NO. 8	1537	347-348	AMC 139224

AMERICAN RESOURCE CORPORATION, INC.
C/O REA Gold Corporation
1755 East Plumb Lane, Suite 159
Reno, Nevada 89502

ENTERED IN COMPUTER

OCT 09 1996
NOV 13 1996

RECEIVED
BUREAU OF
LAND MANAGEMENT
ARIZONA
STATE OFFICE
PHOENIX, ARIZONA
AUG 28 12 51 PM '96
M sqm

EXHIBIT "B"

THE FOLLOWING DESCRIBED UNPATENTED LODGE AND PLACER MINING CLAIMS LOCATED IN SECTION 25, 30, AND 31, TOWNSHIP 11 SOUTH, RANGE 29 AND 30 EAST, GILA AND SALT RIVER MERIDIAN, BOWIE MINING DISTRICT, GRAHAM COUNTY, ARIZONA, THE LOCATION NOTICES OF WHICH ARE OF RECORD IN THE OFFICE OF THE COUNTY CLERK OR RECORDER, AND FILED IN THE STATE OFFICE IN THE BUREAU OF LAND MANAGEMENT, AS FOLLOWS:

CLAIM	BOOK	PAGE	BLM SERIAL NO.
CORRAL NO. 10	342	367-368	AMC 139208
CORRAL NO. 11	342	369-370	AMC 139209
CORRAL NO. 12	342	371-372	AMC 139210
CORRAL NO. 13	342	373-374	AMC 139211
CORRAL NO. 14	342	375-376	AMC 139212
CORRAL NO. 15	342	377-378	AMC 139213
CORRAL NO. 16	342	379-380	AMC 139214
CORRAL NO. 17	342	381-382	AMC 139215
CORRAL NO. 18	342	383-384	AMC 139216
ARTESIAN NO 9	342	333-334	AMC 139225
ARTESIAN NO.10	342	335-336	AMC 139226
ARTESIAN NO.11	342	337-338	AMC 139227
ARTESIAN NO.12	342	339-340	AMC 139228
ARTESIAN NO.13	342	341-342	AMC 139229
ARTESIAN NO.14	342	343-344	AMC 139230
ARTESIAN NO.15	342	345-346	AMC 139231
ARTESIAN NO.16	342	347-348	AMC 139232

**AMERICAN RESOURCE CORPORATION, INC.
C/O REA GOLD CORPORATION
1755 EAST PLUMB LANE, SUITE 159
RENO, NEVADA 89502**

ENTERED IN COMPUTER

OCT 09 1996

JB

ARIZONA
STATE OFFICE
PHOENIX, ARIZONA

AUG 28 12 51 PM '96

RECEIVED
BUREAU OF
LAND MANAGEMENT



6 Aluminum Way
Goldfield, NV 89013

Telephone: (702) 485-3218
Fax: (702) 485-3268

GOLDFIELD OPERATION

August 26, 1996

Bureau of Land Management
Arizona State Office
3707 North 7th Street
Phoenix, Arizona 85014

Dear Sirs:

Enclosed find two copies of our list of 34 claims and a check for \$ 3,400.

Please return a stamped copy of our list and our receipt to:

American Resource Corporation
P. O. Box 160
Goldfield, Nevada 89013

Thank you.

Sincerely,

Conrad O. Hinshaw, Jr.

Conrad O. Hinshaw, Jr.

RECEIVED
BUREAU OF
LAND MANAGEMENT
AUG 28 12 51 PM '96
ARIZONA
STATE OFFICE
PHOENIX, ARIZONA

UNITED STATES
DEPARTMENT OF THE INTERIOR
BUREAU OF LAND MANAGEMENT

RECEIPT AND ACCOUNTING ADVICE

NO. 2263575 04

TC/AZ

08/28/96

Subject:

CLAIM MAINTENANCE FEE 1997 - 34

2 55 13

3,400.00

Applicant:

AMERICAN RESOURCES CORP
BOX 160
GOLDFIELD NV 89013

Remitter: CK 5023

Assignor:

LEASE MANAGEMENT DATA										<input type="checkbox"/> NEW	<input type="checkbox"/> UPDATE	<input type="checkbox"/> PAYMENT
ORIGINAL SERIAL NO.	ASG.	TYPE	ST.	CTY.	FUND SYMBOL				ACRES/UNITS	RATE		
AMC 139199, ET AL												
AMOUNT	ANV. DATE	EXP. DATE	BILL CYC.	S/C	DISTRICT	NEXT BILL	MISC. DATA	U of M	ACTUAL UNITS			
ASSIGNMENT SERIAL NO.	ASG.	TYPE	ST.	CTY.	FUND SYMBOL				ACRES/UNITS	RATE		
AMOUNT	ANV. DATE	EXP. DATE	BILL CYC.	S/C	DISTRICT	NEXT BILL	MISC. DATA	U of M	ACTUAL UNITS			
APPLY REMITTANCE										Remarks:		
ACTION	FUND SYMBOL	CTY.	AMOUNT									
FILING FEE				AMC 139199-207 139217-224 139208-216 139225-232								
RENTAL												
UNEARNED												
REFUND												
TOTAL												
AMOUNT DUE												
<input type="checkbox"/> Lease in Escrow? <input type="checkbox"/> KGS? <input type="checkbox"/> Auto Escalates? <input type="checkbox"/> Auto Renew?				Of Interest? Operating Rights? Operator Bond Filed?				FOR MMS USE ONLY				
				BILLEE				FOREST REFUGE				
				NUMBER								
				OCS SECTION								
				CODE								

UNITED STATES
DEPARTMENT OF THE INTERIOR
BUREAU OF LAND MANAGEMENT

RECEIPT AND ACCOUNTING ADVICE

NO. 2263575 04

TC/AZ

08/28/96

Subject: CLAIM MAINTENANCE FEE 1997 - 34

2 55 13

3,400.00

Applicant:

AMERICAN RESOURCES CORP
BOX 160
GOLDFIELD NV 89013

Remitter: CK 5023

Assignor:

LEASE MANAGEMENT DATA										<input type="checkbox"/> NEW	<input type="checkbox"/> UPDATE	<input type="checkbox"/> PAYMENT
ORIGINAL SERIAL NO.	ASG.	TYPE	ST.	CTY.	FUND SYMBOL				ACRES/UNITS	RATE		
AMC 139199, ET AL												
AMOUNT	ANV. DATE	EXP. DATE	BILL CYC.	S/C	DISTRICT	NEXT BILL	MISC. DATA	U of M	ACTUAL UNITS			
ASSIGNMENT SERIAL NO.	ASG.	TYPE	ST.	CTY.	FUND SYMBOL				ACRES/UNITS	RATE		
AMOUNT	ANV. DATE	EXP. DATE	BILL CYC.	S/C	DISTRICT	NEXT BILL	MISC. DATA	U of M	ACTUAL UNITS			
APPLY REMITTANCE										Remarks:		
ACTION	FUND SYMBOL				CTY.	AMOUNT						
FILING FEE												
RENTAL												
UNEARNED												
REFUND												
TOTAL												
AMOUNT DUE												
<input type="checkbox"/> Lease in Escrow?					FOR MMS USE ONLY							
<input type="checkbox"/> KGS?												
<input type="checkbox"/> Auto Escalates?												
<input type="checkbox"/> Auto Renew?												
Of Interest?					BILLEE		FOREST REFUGE					
Operating Rights?					NUMBER							
Operator					OCS SECTION							
Bond Filed?					CODE							

139199

139217

mgy

THE FOLLOWING DESCRIBED UNPATENTED LODGE AND PLACER MINING CLAIMS LOCATED IN SECTION 6, TOWNSHIP 12 SOUTH, RANGE 30 EAST GILA AND SALT RIVER MERIDIAN, BOWIE MINING DISTRICT, COCHISE COUNTY, ARIZONA, THE LOCATION NOTICES OF WHICH ARE OF RECORD IN THE OFFICE OF THE COUNTY CLERK OR RECORDER, AND FILED IN THE STATE OFFICE IN THE BUREAU OF LAND MANAGEMENT, AS FOLLOWS:

CLAIM	BOOK	RECORDING PAGE	BLM SERIAL NUMBER
CORRAL NO. 1	1537	315-316	AMC 139199
CORRAL NO. 2	1537	317-318	AMC 139200
CORRAL NO. 3	1537	319-320	AMC 139201
CORRAL NO. 4	1537	321-322	AMC 139202
CORRAL NO. 5	1537	323-324	AMC 139203
CORRAL NO. 6	1537	325-326	AMC 139204
CORRAL NO. 7	1537	327-328	AMC 139205
CORRAL NO. 8	1537	329-330	AMC 139206
CORRAL NO. 9	1537	331-332	AMC 139207
ARTESIAN NO. 1	1537	333-334	AMC 139217
ARTESIAN NO. 2	1537	335-336	AMC 139218
ARTESIAN NO. 3	1537	337-338	AMC 139219
ARTESIAN NO. 4	1537	339-340	AMC 139220
ARTESIAN NO. 5	1537	341-342	AMC 139221
ARTESIAN NO. 6	1537	343-344	AMC 139222
ARTESIAN NO. 7	1537	345-346	AMC 139223
ARTESIAN NO. 8	1537	347-348	AMC 139224

9:00 A.M.
PHOENIX, ARIZONA

AUG 29 '95

RECEIVED
BLM AZCLARK OFFICE

AMERICAN RESOURCE CORPORATION, INC.
100 DRAKE'S LANDING ROAD, SUITE 250
GREENBRAE, CALIFORNIA 94904

17

ENTERED IN COMPUTER

10/4/95 mgy

TOTAL 34

THE FOLLOWING DESCRIBED UNPATENTED LODGE AND PLACER MINING CLAIMS LOCATED IN SECTION 25, 30, AND 31, TOWNSHIP 11 SOUTH, RANGE 29 AND 30 EAST GILA AND SALT RIVER MERIDIAN, BOWIE MINING DISTRICT, GRAHAM COUNTY, ARIZONA, THE LOCATION NOTICES OF WHICH ARE OF RECORD IN THE OFFICE OF THE COUNTY CLERK OR RECORDER, AND FILED IN THE STATE OFFICE IN THE BUREAU OF LAND MANAGEMENT, AS FOLLOWS:

CLAIM	BOOK	RECORDING PAGE	BLM SERIAL NO.
CORRAL NO. 10	342	367-368	AMC 139208
CORRAL NO. 11	342	369-370	AMC 139209
CORRAL NO. 12	342	371-372	AMC 139210
CORRAL NO.13	342	373-374	AMC 139211
CORRAL NO. 14	342	375-376	AMC 139212
CORRAL NO. 15	342	377-378	AMC 139213
CORRAL NO. 16	342	379-380	AMC 139214
CORRAL NO. 17	342	381-382	AMC 139215
CORRAL NO. 18	342	383-384	AMC 139216
ARTESIAN NO. 9	342	333-334	AMC 139225
ARTESIAN NO.10	342	335-336	AMC 139226
ARTESIAN NO.11	342	337-338	AMC 139227
ARTESIAN NO.12	342	339-340	AMC 139228
ARTESIAN NO.13	342	341-342	AMC 139229
ARTESIAN NO.14	342	343-344	AMC 139230
ARTESIAN NO.15	342	345-346	AMC 139231
ARTESIAN NO.16	342	347-348	AMC 139232

AMERICAN RESOURCE CORPORATION, INC.
100 DRAKE'S LANDING ROAD, SUITE 250
GREENBRAE, CALIFORNIA 94904

RECEIVED
B.L.M. AZ STATE OFFICE

AUG 30 1995

9:00 A.M.
PHOENIX, ARIZONA

ENTERED IN COMPUTER

10/4/95 *md*
APR



AMERICAN
RESOURCE
CORPORATION INC.

100 Drake's Landing Road, Suite 250
Greenbrae, CA 94904 USA
Tel: (415) 461-6868 Fax: (415) 461-6889

CORPORATE OFFICE

August 28, 1995

Enclosed please find check # 6061, in the amount of \$ 3,400.00.

Please acknowledge receipt of enclosed check by signing this letter and returning to us in the self-addressed stamped envelope.

Thank you.

Yours sincerely,

Nancy Trapani
Nancy Trapani

9:00 A.M.
PHOENIX, ARIZONA

AUG 29 '95

RECEIVED
S.M. AZ STATE OFFICE

Above referenced check has been received:

By:

Signature

Print Name

Date

ARIZONA AFFIDAVIT OF PAYMENT OF CLAIM
MAINTENANCE FEES AND NOTICE OF INTENT
TO HOLD UNPATENTED CLAIM(S)
FOR THE YEAR ENDING SEPTEMBER 1, 1996.

THE UNDERSIGNED, whose mailing address is: American Resource Corporation, Inc., 100 Drakes Landing Rd., Suite 250, Greenbrae, CA 94904. In accordance with the 1993 Omnibus Budget Reconciliation Act, Public Law No. 103-66, 107 Stat. 405, One Hundred Dollars in maintenance fees are paid for the assessment year ending at 12:00 noon on September 1, 1996, for each of the 17 unpatented mining claims, located in COCHISE County, and further described on Exhibit "A" attached hereto and made a part hereof by this reference. Said maintenance fee was made in lieu of the annual assessment work requirements.

IN WITNESS WHEREOF, this instrument is executed as of the 25th day of August 1995.

By Nancy Trapani

STATE OF CALIFORNIA)

COUNTY OF MARIN)


California All-Purpose Acknowledgment

State of California)
County of Marin)

On 8/25/95 before me, Carmen Cruces, Notary Public
DATE NAME, TITLE OF OFFICER - E.G. JANE DOE, NOTARY PUBLIC
personally appeared, Nancy Trapani
personally known to me (or proved to me on the basis of satisfactory evidence) to be the person(s) whose name(s) is/are subscribed to the within instrument and acknowledgment to me that he/she/they executed the same in his/her/their authorized capacity(ies), and that by his/her/their signature(s) on the instrument the person(s), or the entity upon behalf of which the person(s) acted, executed the instrument.

WITNESS my hand and official seal.

Carmen Cruces (SEAL)
NOTARY PUBLIC SIGNATURE



RECEIVED
81 M. AZ STATE OFFICE
AUG 29 '95
9:00 A.M.
PHOENIX, ARIZONA

OPTIONAL INFORMATION

TITLE OR TYPE OF DOCUMENT _____
DATE OF DOCUMENT _____ NUMBER OF PAGES _____
SIGNER(S) OTHER THAN NAMED ABOVE _____

UNITED STATES
DEPARTMENT OF THE INTERIOR
BUREAU OF LAND MANAGEMENT

RECEIPT AND ACCOUNTING ADVICE

NO. **2148089**
WG/AZ 08/29/95

Subject: CLAIM MAINTENANCE FEE 1996 (34) 2 49 13 1,700.00
2 49 08 1,700.00

Applicant: AMERICAN RESOURCE INC
100 DRAKE'S LANDIN RD # 250
GREENBRAE CA 94904
Remitter: 415-461-6868
SAME CK. # 6061

Assignor:

LEASE MANAGEMENT DATA										<input type="checkbox"/> NEW	<input type="checkbox"/> UPDATE	<input type="checkbox"/> PAYMENT
ORIGINAL SERIAL NO.	ASG.	TYPE	ST.	CTY.	FUND SYMBOL				ACRES/UNITS	RATE		
AMC 139199, ET AL												
AMOUNT	ANV. DATE	EXP. DATE	BILL CYC.	S/C	DISTRICT	NEXT BILL	MISC. DATA	U of M	ACTUAL UNITS			
ASSIGNMENT SERIAL NO.	ASG.	TYPE	ST.	CTY.	FUND SYMBOL				ACRES/UNITS	RATE		
AMOUNT	ANV. DATE	EXP. DATE	BILL CYC.	S/C	DISTRICT	NEXT BILL	MISC. DATA	U of M	ACTUAL UNITS			

APPLY REMITTANCE			
ACTION	FUND SYMBOL	CTY.	AMOUNT
FILING FEE			
RENTAL			
EARN	FROM 8 TO 13		1,700.00
UNEARNED			
REFUND			
TOTAL			
AMOUNT DUE			

Remarks:
*2ND PAGE LISTING
17 ADDITIONAL CLAIMS
WAS MISSING, IT HAS
BEEN FAXED TO BLM
8-30-95*

BY: *Tom Reismeyer* DATE: *8-30-95*

<input type="checkbox"/> Lease in Escrow?	Of Interest? Operating Rights? Operator Bond Filed?	FOR MMS USE ONLY	
<input type="checkbox"/> KGS?		BILLEE	FOREST REFUGE
<input type="checkbox"/> Auto Escalates?		NUMBER	
<input type="checkbox"/> Auto Renew?		OCS SECTION	
		CODE	

UNITED STATES
DEPARTMENT OF THE INTERIOR
BUREAU OF LAND MANAGEMENT

RECEIPT AND ACCOUNTING ADVICE

NO. **2148089**

WB/AZ

08/29/95

Subject: CLAIM MAINTENANCE FEE 1996 (34)

2 49 13

1,700.00

2 49 08

1,700.00

Applicant:

AMERICAN RESOURCE INC
100 DRAKE'S LANDIN RD # 250
GREENBRAE CA 94904

SAME CK. # 6061

Remitter: 415-461-6868

Assignor:

LEASE MANAGEMENT DATA ☐ NEW ☐ UPDATE ☐ PAYMENT

ORIGINAL SERIAL NO.	ASG.	TYPE	ST.	CTY.	FUND SYMBOL	ACRES/UNITS	RATE
AMC 139199, ET AL							

AMOUNT	ANV. DATE	EXP. DATE	BILL CYC.	S/C	DISTRICT	NEXT BILL	MISC. DATA	U of M	ACTUAL UNITS

ASSIGNMENT SERIAL NO.	ASG.	TYPE	ST.	CTY.	FUND SYMBOL	ACRES/UNITS	RATE

AMOUNT	ANV. DATE	EXP. DATE	BILL CYC.	S/C	DISTRICT	NEXT BILL	MISC. DATA	U of M	ACTUAL UNITS

APPLY REMITTANCE

ACTION	FUND SYMBOL	CTY.	AMOUNT
FILING FEE			
RENTAL			
EARN	FROM 8 TO 13		1,700.00
UNEARNED			
REFUND			
TOTAL			
AMOUNT DUE			

Remarks:

2ND PAGE LISTING
17 ADDITIONAL CLAIMS
WAS MISSING, IT HAS
BEEN FAXED TO BLM
8-30-95

BY:

Tom Reitmeyer

DATE: 8-30-95

- ☐ Lease in Escrow?
☐ KGS?
☐ Auto Escalates?
☐ Auto Renew?

Of Interest?
Operating Rights?
Operator
Bond Filed?

FOR MMS USE ONLY

BILLEE	NUMBER	FOREST REFUGE
OCS SECTION		
CODE		

THE FOLLOWING DESCRIBED UNPATENTED LODGE AND PLACER MINING CLAIMS LOCATED IN SECTION 6, TOWNSHIP 12 SOUTH, RANGE 30 EAST GILA AND SALT RIVER MERIDIAN, BOWIE MINING DISTRICT, COCHISE COUNTY, ARIZONA, THE LOCATION NOTICES OF WHICH ARE OF RECORD IN THE OFFICE OF THE COUNTY CLERK OR RECORDER, AND FILED IN THE STATE OFFICE IN THE BUREAU OF LAND MANAGEMENT, AS FOLLOWS:

AMC 139199

9:00 A.M.
PHOENIX, ARIZONA

AUG 29 '94

RECEIVED
BLM, AZ STATE OFFICE

	RECORDING		
CLAIM	BOOK	PAGE	BLM SERIAL NUMBER
CORRAL NO. 1	1537	315-316	AMC 139199
CORRAL NO. 2	1537	317-318	AMC 139200
CORRAL NO. 3	1537	319-320	AMC 139201
CORRAL NO. 4	1537	321-322	AMC 139202
CORRAL NO. 5	1537	323-324	AMC 139203
CORRAL NO. 6	1537	325-326	AMC 139204
CORRAL NO. 7	1537	327-328	AMC 139205
CORRAL NO. 8	1537	329-330	AMC 139206
CORRAL NO. 9	1537	331-332	AMC 139207
ARTESIAN NO. 1	1537	333-334	AMC 139217
ARTESIAN NO. 2	1537	335-336	AMC 139218
ARTESIAN NO. 3	1537	337-338	AMC 139219
ARTESIAN NO. 4	1537	339-340	AMC 139220
ARTESIAN NO. 5	1537	341-342	AMC 139221
ARTESIAN NO. 6	1537	343-344	AMC 139222
ARTESIAN NO. 7	1537	345-346	AMC 139223
ARTESIAN NO. 8	1537	347-348	AMC 139224

AMERICAN RESOURCE CORPORATION, INC.
100 DRAKE'S LANDING ROAD, SUITE 250
GREENBRAE, CALIFORNIA 94904

9-29-94-JB

ENTERED IN COMPUTER

95 maintenance fee

10-14-94 Arums

THE FOLLOWING DESCRIBED UNPATENTED LODGE AND PLACER MINING CLAIMS LOCATED IN SECTION 6, TOWNSHIP 12 SOUTH, RANGE 30 EAST GILA AND SALT RIVER MERIDIAN, BOWIE MINING DISTRICT, GRAHAM COUNTY, ARIZONA, THE LOCATION NOTICES OF WHICH ARE OF RECORD IN THE OFFICE OF THE COUNTY CLERK OR RECORDER, AND FILED IN THE STATE OFFICE IN THE BUREAU OF LAND MANAGEMENT, AS FOLLOWS:

AMC 139199

	RECORDING		BLM SERIAL NUMBER
CLAIM	BOOK	PAGE	
CORRAL NO. 10	342	367-368	AMC 139208
CORRAL NO. 11	342	369-370	AMC 139209
CORRAL NO. 12	342	371-372	AMC 139210
CORRAL NO. 13	342	373-374	AMC 139211
CORRAL NO. 14	342	375-376	AMC 139212
CORRAL NO. 15	342	377-378	AMC 139213
CORRAL NO. 16	342	379-380	AMC 139214
CORRAL NO. 17	342	381-382	AMC 139215
CORRAL NO. 18	342	383-384	AMC 139216
ARTESIAN NO. 9	342	333-334	AMC 139217 - 139225
ARTESIAN NO. 10	342	335-336	AMC 139218 - 139226
ARTESIAN NO. 11	342	337-338	AMC 139219 - 139227
ARTESIAN NO. 12	342	339-340	AMC 139220 - 139228
ARTESIAN NO. 13	342	341-342	AMC 139221 - 139229
ARTESIAN NO. 14	342	343-344	AMC 139222 - 139230
ARTESIAN NO. 15	342	345-346	AMC 139223 - 139231
ARTESIAN NO. 16	342	347-348	AMC 139224 - 139232

AMERICAN RESOURCE CORPORATION, INC.
100 DRAKE'S LANDING ROAD, SUITE 250
GREENBRAE, CALIFORNIA 94904

PHOENIX, ARIZONA
9:00 A.M.

AUG 29 '94

RECEIVED
BLM AZ STATE OFFICE

34 clau.
RIS

AMERICAN RESOURCE CORPORATION

GOLDFIELD MINING PROJECT

**P.O. Box 160
Goldfield, NV 89013**

Telephone: (702) 485-3218

Fax: (702) 485-3268

**Payment for : AMERICAN RESOURCE CORPORATION, INC.
100 Drake's Landing Road Suite 250
Greenbrae, California 94904**

Please mail receipts in self-addressed stamped envelope to:

**AMERICAN RESOURCE CORPORATION
P. O. Box 160
Goldfield, Nevada 89013**

Atten: Land Department

9:00 A.M.
PHOENIX, ARIZONA

AUG 29 '94

RECEIVED
B.I.M. AZ STATE OFFICE

9:00 A.M.
PHOENIX, ARIZONA

AUG 29 '94

RECEIVED
S.I.M. AZ STATE OFFICE

ARIZONA AFFIDAVIT OF PAYMENT OF CLAIM
MAINTENANCE FEES AND NOTICE OF INTENT
TO HOLD UNPATENTED CLAIM(S)
FOR THE YEAR ENDING SEPTEMBER 1, 1995

THE UNDERSIGNED, whose mailing address is American Resource Corporation, Inc., 100 Drake's Landing Road, Suite 250, Greenbrae, California 94904, being first duly sworn, deposes and says that he is a citizen of the United States and more than eighteen years of age, residing in Cochise County, Arizona, and that in accordance with the 1993 Omnibus Budget Reconciliation Act, Public Law No. 103-66, 107 Stat. 405, One Hundred Dollars in maintenance fees were paid for the assessment year ending at 12:00 noon on September 1, 1995, for each of the 17 unpatented mining claims, located in Cochise County, and further described on Exhibit "A" attached hereto and made a part hereof by this reference. Said maintenance fee was made in lieu of the annual assessment work requirements and was paid by American Resource Corporation, Inc., on behalf of N/A, the owner of the claims, whose address is N/A.

IN WITNESS WHEREOF, this instrument is executed as of the 23 day of August 1994.

By JoAnn Higbee
agent
American Resource
Corporation, Inc.

9:00 A.M.
PHOENIX, ARIZONA

AUG 29 '94

RECEIVED
BIMAZ STATE OFFICE

ARIZONA AFFIDAVIT OF PAYMENT OF CLAIM
MAINTENANCE FEES AND NOTICE OF INTENT
TO HOLD UNPATENTED CLAIM(S)
FOR THE YEAR ENDING SEPTEMBER 1, 1995

THE UNDERSIGNED, whose mailing address is American Resource Corporation, Inc., 100 Drake's Landing Road, Suite 250, Greenbrae, California 94904, being first duly sworn, deposes and says that he is a citizen of the United States and more than eighteen years of age, residing in Graham County, Arizona, and that in accordance with the 1993 Omnibus Budget Reconciliation Act, Public Law No. 103-66, 107 Stat. 405, One Hundred Dollars in maintenance fees were paid for the assessment year ending at 12:00 noon on September 1, 1995, for each of the 17 unpatented mining claims, located in Graham County, and further described on Exhibit "A" attached hereto and made a part hereof by this reference. Said maintenance fee was made in lieu of the annual assessment work requirements and was paid by American Resource Corporation, Inc., on behalf of N/A, the owner of the claims, whose address is N/A.

IN WITNESS WHEREOF, this instrument is executed as of the 23 day of August 1994.

By Jo Ann Highbe
agent
American Resource
Corporation, Inc



United States Department of the Interior

BUREAU OF LAND MANAGEMENT

Arizona State Office
3707 N. 7th Street
P.O. Box 16563
Phoenix, Arizona 85011



IN REPLY REFER TO:

3800 (921)- SR
A MC 139199

ATP

American Resource Corp Inc
Box 160
Goldfield Nevada 89013

October 14, 1994

NOTICE

Your 1995 rental/maintenance fee payment list, received in this office appeared to have incorrect serial number(s). Pursuant to regulations contained in 43 CFR 3833.1-5(a)(1), " ... At the time of payment, the claimant/owner shall submit a list of claim name(s) and the BLM serial number(s) assigned to each mining claim or site for which the rental fee is being paid..."

Listed below is the Bureau of Land Management (BLM) serial number assigned to the claim according to our records:

BLM SERIAL NUMBER

A MC 139225 thru 139232

CLAIM NAME

Artesian No. 9 thru No. 16

Our records for the above-noted BLM serial number(s) have been updated to show receipt of the required annual fee for 1995. If you agree with our findings, no further action on your part is necessary.

To receive proper credit in the future, in addition to naming each claim or site on all correspondence, always include the assigned BLM Serial Number(s). If additional assistance is needed, write or phone (602) 650-0518.

Mary Jo Yoas

Mary Jo Yoas
Chief, Branch of Lands and
Minerals Operations

UNITED STATES
DEPARTMENT OF THE INTERIOR
BUREAU OF LAND MANAGEMENT

RECEIPT AND ACCOUNTING ADVICE

NO. 2024743

RE/AZ

08/29/94

ok
3,400.00

2 97 13

Subject: CLAIM MAINTENANCE FEE 1995 (34)

Applicant: AMERICAN RESOURCE CORP., INC.
P.O. BOX 160
GOLDFIELD, NV 89013

SAME - CK # 3384
(702) 485-3218

Remitter:

Assignor:

LEASE MANAGEMENT DATA										<input type="checkbox"/> NEW	<input type="checkbox"/> UPDATE	<input type="checkbox"/> PAYMENT
ORIGINAL SERIAL NO.		ASG.	TYPE	ST.	CTY.	FUND SYMBOL				ACRES/UNITS	RATE	
AMC 139199, ET AL												
AMOUNT	ANV. DATE	EXP. DATE	BILL CYC.	S/C	DISTRICT	NEXT BILL	MISC. DATA	U of M	ACTUAL UNITS			
ASSIGNMENT SERIAL NO.		ASG.	TYPE	ST.	CTY.	FUND SYMBOL				ACRES/UNITS	RATE	
AMOUNT	ANV. DATE	EXP. DATE	BILL CYC.	S/C	DISTRICT	NEXT BILL	MISC. DATA	U of M	ACTUAL UNITS			
APPLY REMITTANCE												
ACTION	FUND SYMBOL		CTY.	AMOUNT		Remarks: 139199-207 9 139217-224 8 139208-214 9 139225-232 8 34						
FILING FEE												
RENTAL												
UNEARNED												
REFUND												
TOTAL												
AMOUNT DUE												
<input type="checkbox"/> Lease in Escrow? <input type="checkbox"/> KGS? <input type="checkbox"/> Auto Escalates? <input type="checkbox"/> Auto Renew?						FOR MMS USE ONLY						
Of Interest? Operating Rights? Operator Bond Filed?						BILLEE		FOREST REFUGE				
						NUMBER						
						OCS SECTION						
						CODE						

139199 M+J

AFFIDAVIT OF ANNUAL ASSESSMENT OR
NOTICE OF INTENT TO HOLD
ON UNPATENTED MINING CLAIMS

STATE OF ARIZONA)
COUNTY OF COCHISE)

TO WHOM IT MAY CONCERN:

THE UNDERSIGNED CERTIFIES THAT THE OWNER OR CLAIMANT INTENDS TO HOLD THE MINING CLAIMS SITUATED IN COCHISE COUNTY, ARIZONA FOR ASSESSMENT YEARS 1993 AND 1994 WITH PREPAYMENT. THE OWNER INTENDS TO CONTINUE DILIGENT EXPLORATION, DEVELOPMENT, AND/OR OPERATION OF SAID CLAIMS.

THE UNPATENTED LODGE AND PLACER CLAIMS DESCRIBED IN EXHIBIT A ATTACHED HEREOF BY THIS REFERENCE, ARE SITUATED IN THE BOWIE MINING DISTRICT, COCHISE COUNTY, ARIZONA.

PLEASE FORWARD RECEIPT TO OWNER AT:

AMERICAN RESOURCE CORPORATION, INC..
ATTN: VALERIE SHELTON
100 DRAKE'S LANDING ROAD, SUITE 250
GREENBRAE, CA. 94904

DATED THIS 30th DAY OF AUGUST, 19 93
SIGNATURE: Valerie Shelton

93+94
ENTERED IN COMPUTER
10/18/93 M+J

State of California)
County of Marin)


On Aug 30, 1993 before me, Amy Jordan
personally appeared Valerie Shelton

personally known to me (or proved to me on the basis of satisfactory evidence) to be the person (s) whose name (s) is/are subscribed to the within instrument and acknowledged to me that he/she/they executed the same in his/her/their authorized capacity (ies), and that by his/her/their signature (s) on the instrument the person (s) or the entity upon behalf of which the person (s) acted, executed the instrument.

WITNESS my hand and official seal.

Signature Amy Jordan

FORM #1069A



TOTAL
34

2/1/94 SR

EXHIBIT A

THE FOLLOWING DESCRIBED UNPATENTED LODGE AND PLACER MINING CLAIMS LOCATED IN SECTION 6, TOWNSHIP 12 SOUTH, RANGE 30 EAST GILA AND SALT RIVER MERIDIAN, BOWIE MINING DISTRICT, COCHISE COUNTY, ARIZONA, THE LOCATION NOTICES OF WHICH ARE OF RECORD IN THE OFFICE OF THE COUNTY CLERK OR RECORDER, AND FILED IN THE STATE OFFICE IN THE BLM, AS FOLLOWS:

CLAIM	RECORDING		BLM SERIAL NUMBER
	BOOK	PAGE	
CORRAL NO. 1	1537	315-316	AMC 139199
CORRAL NO. 2	1537	317-318	AMC 139200
CORRAL NO. 3	1537	319-320	AMC 139201
CORRAL NO. 4	1537	321-322	AMC 139202
CORRAL NO. 5	1537	323-324	AMC 139203
CORRAL NO. 6	1537	325-326	AMC 139204
CORRAL NO. 7	1537	327-328	AMC 139205
CORRAL NO. 8	1537	329-330	AMC 139206
CORRAL NO. 9	1537	331-332	AMC 139207
ARTESIAN NO. 1	1537	333-334	AMC 139217
ARTESIAN NO. 2	1537	335-336	AMC 139218
ARTESIAN NO. 3	1537	337-338	AMC 139219
ARTESIAN NO. 4	1537	339-340	AMC 139220
ARTESIAN NO. 5	1537	341-342	AMC 139221
ARTESIAN NO. 6	1537	343-344	AMC 139222
ARTESIAN NO. 7	1537	345-346	AMC 139223
ARTESIAN NO. 8	1537	347-348	AMC 139224

9:00 A.M.
PHOENIX, ARIZONA

AUG 31 '93

RECEIVED
BLM, AZ STATE OFFICE

**AFFIDAVIT OF ANNUAL ASSESSMENT OR
NOTICE OF INTENT TO HOLD
ON UNPATENTED MINING CLAIMS**

STATE OF ARIZONA)
)
COUNTY OF GRAHAM)

TO WHOM IT MAY CONCERN:

THE UNDERSIGNED CERTIFIES THAT THE OWNER OR CLAIMANT INTENDS TO HOLD THE MINING CLAIMS SITUATED IN GRAHAM COUNTY, ARIZONA FOR ASSESSMENT YEARS 1993 AND 1994 WITH PREPAYMENT. THE OWNER INTENDS TO CONTINUE DILIGENT EXPLORATION, DEVELOPMENT, AND/OR OPERATION OF SAID CLAIMS.

THE UNPATENTED LODGE AND PLACER CLAIMS DESCRIBED IN EXHIBIT A ATTACHED HEREOF BY THIS REFERENCE, ARE SITUATED IN THE BOWIE MINING DISTRICT, GRAHAM COUNTY, ARIZONA.

PLEASE FORWARD RECEIPT TO OWNER AT:

AMERICAN RESOURCE CORPORATION, INC..
ATTN: VALERIE SHELTON
100 DRAKE'S LANDING ROAD, SUITE 250
GREENBRAE, CA. 94904

DATED THIS 30th DAY OF AUGUST, 19 93
SIGNATURE [Signature]

State of California)
County of Marin)

On 8/30/93 before me, Amy Jordan
personally appeared Valerie Shelton

personally known to me (or proved to me on the basis of satisfactory evidence) to be the person (s) whose name (s) is/are subscribed to the within instrument and acknowledged to me that he/she/they executed the same in his/her/their authorized capacity (ies), and that by his/her/their signature (s) on the instrument the person (s) or the entity upon behalf of which the person (s) acted, executed the instrument.

WITNESS my hand and official seal.

Signature [Signature]

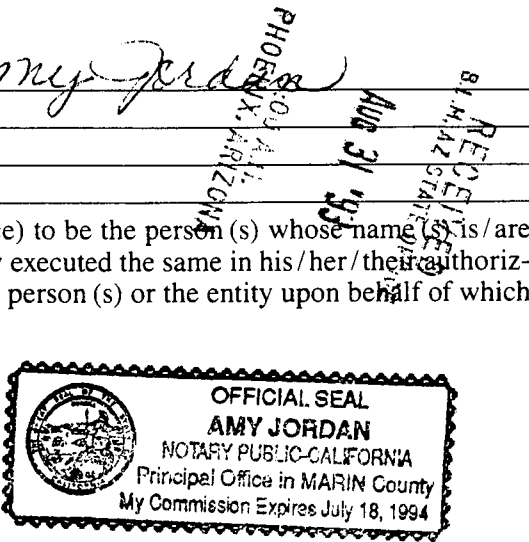


EXHIBIT A

THE FOLLOWING DESCRIBED UNPATENTED LODGE AND PLACER MINING CLAIMS LOCATED IN SECTION 25, 30 AND 31, TOWNSHIP 11 SOUTH, RANGE 29 AND 30 EAST GILA AND SALT RIVER MERIDIAN, BOWIE MINING DISTRICT, GRAHAM COUNTY, ARIZONA, THE LOCATION NOTICES OF WHICH ARE OF RECORD IN THE OFFICE OF THE COUNTY CLERK OR RECORDER, AND FILED IN THE STATE OFFICE IN THE BLM, AS FOLLOWS:

CLAIM	BOOK	PAGE	BLM SERIAL NUMBER
CORRAL NO. 10	342	367-368	AMC 139208✓
CORRAL NO. 11	342	369-370	AMC 139209✓
CORRAL NO. 12	342	371-372	AMC 139210✓
CORRAL NO. 13	342	373-374	AMC 139211✓
CORRAL NO. 14	342	375-376	AMC 139212✓
CORRAL NO. 15	342	377-378	AMC 139213✓
CORRAL NO. 16	342	379-380	AMC 139214✓
CORRAL NO. 17	342	381-382	AMC 139215✓
CORRAL NO. 18	342	383-384	AMC 139216✓
ARTESIAN NO. 9	342	333-334	AMC 139217 25 ✓
ARTESIAN NO. 10	342	335-336	AMC 139218 26 ✓
ARTESIAN NO. 11	342	337-338	AMC 139219 27 ✓
ARTESIAN NO. 12	342	339-340	AMC 139220 28 ✓
ARTESIAN NO. 13	342	341-342	AMC 139221 29 ✓
ARTESIAN NO. 14	342	343-344	AMC 139222 30 ✓
ARTESIAN NO. 15	342	345-346	AMC 139223 31 ✓
ARTESIAN NO. 16	342	347-348	AMC 139224 32 ✓

RECEIVED
BLM STATE OFFICE
Aug 31 '93
9:00 AM
PHOENIX, ARIZONA

17

2/1/94 SR

UNITED STATES
DEPARTMENT OF THE INTERIOR
BUREAU OF LAND MANAGEMENT

RECEIPT AND ACCOUNTING ADVICE

NO. 2025974 04

SM/AZ 08/31/93

Subject: CLAIM RENAL FEE 1993 & 1994 (34) 2 243 13 6,800.00

Applicant:
AMERICAN RESOURCE CORP. INC.
ATTN: VALERIE SHELTON
100 DRAKE'S LANDING RD. #250
GREENBRAE, CA 94904
Remitter: 415-461-6868

Assignor:

LEASE MANAGEMENT DATA										<input type="checkbox"/> NEW	<input type="checkbox"/> UPDATE	<input type="checkbox"/> PAYMENT
ORIGINAL SERIAL NO.		ASG.	TYPE	ST.	CTY.	FUND SYMBOL			ACRES/UNITS	RATE		
AMC 139208, ET AL												
AMOUNT	ANV. DATE	EXP. DATE	BILL CYC.	S/C	DISTRICT	NEXT BILL	MISC. DATA	U of M	ACTUAL UNITS			
ASSIGNMENT SERIAL NO.		ASG.	TYPE	ST.	CTY.	FUND SYMBOL			ACRES/UNITS	RATE		
AMOUNT	ANV. DATE	EXP. DATE	BILL CYC.	S/C	DISTRICT	NEXT BILL	MISC. DATA	U of M	ACTUAL UNITS			
APPLY REMITTANCE					Remarks:							
ACTION	FUND SYMBOL	CTY.	AMOUNT									
FILING FEE												
RENTAL												
UNEARNED												
REFUND												
TOTAL												
AMOUNT DUE												
<input type="checkbox"/> Lease in Escrow?					FOR MMS USE ONLY							
<input type="checkbox"/> KGS?												
<input type="checkbox"/> Auto Escalates?												
<input type="checkbox"/> Auto Renew?												
Of Interest?					BILLEE							
Operating Rights?					NUMBER							
Operator					OCS SECTION							
Bond Filed?					CODE							

SEP 08 1992 12P
5 P-2

STATE OF ARIZONA)
COUNTY OF COCHISE)

AFFIDAVIT OF ANNUAL ASSESSMENT LABOR PERFORMED
(BOWIE LODGE CLAIMS)

139199^{sr}

The affiant, Richard W. Knostman, being duly sworn, deposes and says: ⁴¹

1. That I am a citizen of the United States of America residing at 13760 Tabeguache Road, Nathrop, Colorado, am personally acquainted with the unpatented mining claims described on Exhibit A attached hereto and made part hereof by this reference, which claims are situated in the Bowie Mining District, Cochise County, Arizona, and which claims form a contiguous group of unpatented claims.

2. That for the assessment year commencing September 1, 1991, and ending September 1, 1992, New Gold, Inc., a Nevada corporation, 100 Drake's Landing Road, Suite 250, Greenbrae, California 94904, expended in excess of \$900.00 for work, labor and improvements performed or made upon or for the benefit of all the claims described in Exhibit A.

3. That such labor, work and improvements were performed at the expense of New Gold, Inc., as owners of said claims.

4. That such work, labor and improvements were conducted during the month of August, 1992 and consisted of trenching to expose zeolite horizons.

5. That such work, labor and improvements were done at the following claims: Corral No. 9.

6. That such work, labor and improvements were made by:

Cooke Tillage Service
P.O. Box 332
Bowie, Arizona 85605

and supervised by the affiant.

7. That the work, labor and improvements made and performed were for the benefit of the entire group of claims for the purpose of complying with the laws of the United States pertaining to annual assessment work and for the purpose of said claims.

SEP 25 1992
PHOENIX, ARIZONA

RECEIVED
BLM. AZ STATE

Richard W. Knostman
Affiant

ACKNOWLEDGMENT

Subscribed and sworn to this 2nd day of September, 1992.

Annette Hoffman
Notary Public

My commission expires: 9-14-92

920921443

EXHIBIT A

THE FOLLOWING DESCRIBED UNPATENTED LODE MINING CLAIMS LOCATED IN SECTION 6, TOWNSHIP 12 SOUTH, RANGE 30 EAST, GILA AND SALT RIVER MERIDIAN, UNKNOWN MINING DISTRICT, COCHISE COUNTY, STATE OF ARIZONA, THE LOCATION NOTICES OF WHICH ARE OF RECORD IN THE OFFICE OF THE COUNTY CLERK OR RECORDER, AND FILED IN THE STATE OFFICE IN THE UNITED STATES BUREAU OF LAND MANAGEMENT, AS FOLLOWS:

Claim Name and Number	Recording Data		BLM Serial Number
	Book	Page	
Corral No. 1	1537	315-316	AMC 139199
Corral No. 2	1537	317-318	AMC 139200
Corral No. 3	1537	319-320	AMC 139201
Corral No. 4	1537	321-322	AMC 139202
Corral No. 5	1537	323-324	AMC 139203
Corral No. 6	1537	325-326	AMC 139204
Corral No. 7	1537	327-328	AMC 139205
Corral No. 8	1537	329-330	AMC 139206
Corral No. 9	1537	331-332	AMC 139207

RECEIVED
BLM AZ STATE OFFICE
SEP 25 '92
PHOENIX, ARIZONA



FEE # 920921443
OFFICIAL RECORDS
COCHISE COUNTY
DATE 09/08/92 HOUR 12

REQUEST OF
KNOSTMAN, R W
CHRISTINE RHODES-RECORDER
FEE : 15.00 PAGES : 2

920921443
KNOSTMAN, R W
13760 TABEGUACHE RD
NATHROP , CO. 81236

920921443

STATE OF ARIZONA)
COUNTY of GRAHAM) ss.


I hereby certify that the within instrument was filed and
recorded. 9-8-92 9:48 A.M. FEE # 4365

At the request of Richard Knostman

FEE \$ 14.00

In DOCKET No. 452

PAGE 399-400 and indexed in Mines



Witness my hand and official seal.

SHIRLEY ANGLE, COUNTY RECORDER

By [Signature]
Deputy Recorder

STATE OF ARIZONA)
COUNTY OF GRAHAM)

AFFIDAVIT OF ANNUAL ASSESSMENT LABOR PERFORMED
(BOWIE LODE CLAIMS)

The affiant, Richard W. Knostman, being duly sworn, deposes and says:

1. That I am a citizen of the United States of America residing at 13760 Tabeguache Road, Nathrop, Colorado, am personally acquainted with the unpatented mining claims described on Exhibit A attached hereto and made part hereof by this reference, which claims are situated in the Bowie Mining District, Graham County, Arizona, and which claims form a contiguous group of unpatented claims.

2. That for the assessment year commencing September 1, 1991, and ending September 1, 1992, New Gold, Inc., a Nevada corporation, 100 Drake's Landing Road, Suite 250, Greenbrae, California 94904, expended in excess of \$900.00 for work, labor and improvements performed or made upon or for the benefit of all the claims described in Exhibit A.

3. That such labor, work and improvements were performed at the expense of New Gold, Inc., as owners of said claims.

4. That such work, labor and improvements were conducted during the month of August, 1992 and consisted of pitting to expose zeolite horizons and reclamation of disturbed area.

5. That such work, labor and improvements were done at the following claims: Corral No. 18.

6. That such work, labor and improvements were made by:

Cooke Tillage Service
P.O. Box 332
Bowie, Arizona 85605

and supervised by the affiant.

7. That the work, labor and improvements made and performed were for the benefit of the entire group of claims for the purpose of complying with the laws of the United States pertaining to annual assessment work and for the purpose of said claims.

[Signature]
Affiant

ACKNOWLEDGMENT

Subscribed and sworn to before me this 2nd day of September, 1992.

[Signature]
Notary Public

My commission expires: 9-14-92

DOCKET 452 PAGE 399

RECEIVED
S.E.P. 25 '92
9:00 A.M.
PHOENIX, ARIZONA
B.L.M. AZ STATE OFFICE




EXHIBIT A

THE FOLLOWING DESCRIBED UNPATENTED LODE MINING CLAIMS LOCATED IN SECTIONS 25, 30 AND 31, TOWNSHIP 11 SOUTH, RANGE 29 AND 30 EAST, GILA AND SALT RIVER MERIDIAN, UNKNOWN MINING DISTRICT, GRAHAM COUNTY, STATE OF ARIZONA, THE LOCATION NOTICES OF WHICH ARE OF RECORD IN THE OFFICE OF THE COUNTY CLERK OR RECORDER, AND FILED IN THE STATE OF THE UNITED STATES BUREAU OF LAND MANAGEMENT, AS FOLLOWS:

Claim Name and Number	Recording Data		BLM Serial Number
	Book	Page	
Corral No. 10	342	367-368	AMC 139208
Corral No. 11	342	369-370	AMC 139209
Corral No. 12	342	371-372	AMC 139210
Corral No. 13	342	373-374	AMC 139211
Corral No. 14	342	375-376	AMC 139212
Corral No. 15	342	377-378	AMC 139213
Corral No. 16	342	379-380	AMC 139214
Corral No. 17	342	381-382	AMC 139215
Corral No. 18	342	383-384	AMC 139216

RECEIVED
BLM AZ STATE OFFICE
SEP 25 '92
9:00 AM
PHOENIX, ARIZONA

DOCKET 452 PAGE 400

SEP 08 1992 121
5P-2

STATE OF ARIZONA)
COUNTY OF COCHISE)

AFFIDAVIT OF ANNUAL ASSESSMENT LABOR PERFORMED
(BOWIE PLACER CLAIMS)

The affiant, Richard W. Knostman, being duly sworn, deposes and says:

1. That I am a citizen of the United States of America residing at 13760 Tabeguache Road, Nathrop, Colorado, am personally acquainted with the unpatented mining claims described on Exhibit A attached hereto and made part hereof by this reference, which claims are situated in the Bowie Mining District, Cochise County, Arizona, and which claims form a contiguous group of unpatented claims.

2. That for the assessment year commencing September 1, 1991, and ending September 1, 1992, New Gold, Inc., a Nevada corporation, 100 Drake's Landing Road, Suite 250, Greenbrae, California 94904, expended in excess of \$800.00 for work, labor and improvements performed or made upon or for the benefit of all the claims described in Exhibit A.

3. That such labor, work and improvements were performed at the expense of New Gold, Inc., as owners of said claims.

4. That such work, labor and improvements were conducted during the month of August, 1992 and consisted of trenching to expose zeolite horizons.

5. That such work, labor and improvements were done at the following claims: Artesian No. 8.

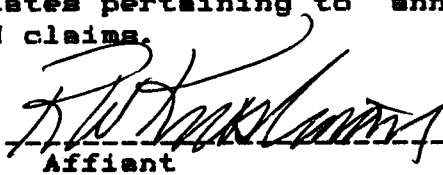
6. That such work, labor and improvements were made by:
Cooke Tillage Service
P.O. Box 332
Bowie, Arizona 85605
and supervised by the affiant.

7. That the work, labor and improvements made and performed were for the benefit of the entire group of claims for the purpose of complying with the laws of the United States pertaining to annual assessment work and for the purpose of said claims.

8:00 A.M.
PHOENIX, ARIZONA


SEP 25 '92

RECEIVED
BLM AZ STATE OFFICE


Affiant

ACKNOWLEDGMENT

Subscribed and sworn to before me this 2nd day September, 1992.


Notary Public

My commission expires 9-14-92

920921442

EXHIBIT A

THE FOLLOWING DESCRIBED UNPATENTED PLACER MINING CLAIMS LOCATED IN SECTION 6, TOWNSHIP 12 SOUTH, RANGE 30 EAST, GILA AND SALT RIVER MERIDIAN, UNKNOWN MINING DISTRICT, COCHISE COUNTY, STATE OF ARIZONA, THE LOCATION NOTICES OF WHICH ARE OF RECORD IN THE OFFICE OF THE COUNTY CLERK OR RECORDER, AND FILED IN THE STATE OFFICE OF THE UNITED STATES BUREAU OF LAND MANAGEMENT, AS FOLLOWS:

Claim Name and Number	Recording Data		BLM Serial Number
	Book	Page	
Artesian No. 1	1537	333-334	AMC 139217
Artesian No. 2	1537	335-336	AMC 139218
Artesian No. 3	1537	337-338	AMC 139219
Artesian No. 4	1537	339-340	AMC 139220
Artesian No. 5	1537	341-342	AMC 139221
Artesian No. 6	1537	343-344	AMC 139222
Artesian No. 7	1537	345-346	AMC 139223
Artesian No. 8	1537	347-348	AMC 139224

PHOENIX, ARIZONA

SEP 25 '92

RECEIVED
BLM AZ STATE OFFICE



FEE # 920921442
OFFICIAL RECORDS
COCHISE COUNTY
DATE 09/08/92 HOUR 12

REQUEST OF
KNOSTMAN, R W
CHRISTINE RHODES-RECORDER
FEE : 15.00 PAGES : 2

920921442

STATE OF ARIZONA)
COUNTY of GRAHAM) ss.

I hereby certify that the within instrument was filed and
recorded 9-8-92 9:47 A.M. FEE \$ 4364

At the request of Richard Knostman

FEE \$ 14.00

In DOCKET No. 452 PAGE 397-8 and indexed in Mines

Witness my hand and official seal.

SHIRLEY ANGLE, COUNTY RECORDER

By [Signature]
Deputy Recorder



STATE OF ARIZONA)
COUNTY OF GRAHAM) AFFIDAVIT OF ANNUAL ASSESSMENT LABOR PERFORMED
(BOWIE PLACER CLAIMS)

The affiant, Richard W. Knostman, being duly sworn, deposes and says:

1. That I am a citizen of the United States of America residing at 13760 Tabeguache Road, Nathrop, Colorado, am personally acquainted with the unpatented mining claims described on Exhibit A attached hereto and made part hereof by this reference, which claims are situated in the Bowie Mining District, Graham County, Arizona, and which claims form a contiguous group of unpatented claims.
2. That for the assessment year commencing September 1, 1991, and ending September 1, 1992, New Gold, Inc., a Nevada corporation, 100 Drake's Landing Road, Suite 250, Greenbrae, California 94904, expended in excess of \$800.00 for work, labor and improvements performed or made upon or for the benefit of all the claims described in Exhibit A.
3. That such labor, work and improvements were performed at the expense of New Gold, Inc., as owners of said claims.
4. That such work, labor and improvements were conducted during the month of August, 1992 and consisted of pitting to expose zeolite horizons and reclamation of disturbed areas.
5. That such work, labor and improvements were done at the following claims: Artesian No. 16.
6. That such work, labor and improvements were made by:
Cooke Tillage Service
P.O. Box 332
Bowie, Arizona 85605
and supervised by the affiant.

RECEIVED
CL. & AZ. STATE OFFICE
SEP 25 '92
9:00 A.M.
PHOENIX, ARIZ.

7. That the work, labor and improvements made and performed were for the benefit of the entire group of claims for the purpose of complying with the laws of the United States pertaining to annual assessment work and for the purpose of said claims.



[Signature]
Affiant

ACKNOWLEDGMENT

Subscribed and sworn to before me this 2nd day of September, 1992.

[Signature]
Notary Public

My commission expires: 9-14-92

EXHIBIT A

THE FOLLOWING DESCRIBED UNPATENTED PLACER MINING CLAIMS LOCATED IN SECTIONS 25, 30 AND 31, TOWNSHIP 11 SOUTH, RANGE 29 AND 30 EAST, GILA AND SALT RIVER MERIDIAN, UNKNOWN MINING DISTRICT, GRAHAM COUNTY, STATE OF ARIZONA, THE LOCATION NOTICES OF WHICH ARE OF RECORD IN THE OFFICE OF THE COUNTY CLERK OR RECORDER, AND FILED IN THE STATE OFFICE OF THE UNITED STATES BUREAU OF LAND MANAGEMENT, AS FOLLOWS:

CLAIM NAME AND NUMBER	RECORDING DATA		BLM SERIAL NUMBER
	BOOK	PAGE	
Artesian No. 9	342	385-386	AMC 139225
Artesian No. 10	342	387-388	AMC 139226
Artesian No. 11	342	389-390	AMC 139227
Artesian No. 12	342	391-392	AMC 139228
Artesian No. 13	342	393-394	AMC 139229
Artesian No. 14	342	395-396	AMC 139230
Artesian No. 15	342	397-398	AMC 139231
Artesian No. 16	342	399-400	AMC 139232

SEP 25 1972
BLM AZ STATE OFFICE
PHOENIX, ARIZONA

September 22, 1992

13760 Tabeguache Road
Nathrop, CO 81236
(719) 539-6765

U.S. Department of Interior
Bureau of Land Management
Arizona State Office
3707 N. 7th Street
Phoenix, AZ 85014

Dear BLM:

Enclosed are two sets (original and 1 copy) of four (4) Affidavits of Labor for the 1991-1992 assessment year for New Gold, Inc. claims in the Bowie, Arizona area. These Affidavits have been recorded with the appropriate county recorders and are being forwarded to you for the BLM records.

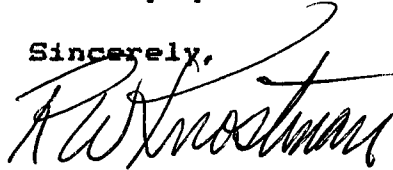
Enclosed is my check in the amount of \$170.00, calculated at the rate of \$5.00/claim for 34 claims (18 lode and 16 placer claims).

After recording these Affidavits, please return them to me at:

R. W. Knostman
13760 Tabeguache Road
Nathrop, CO 81236

Please contact me if there are any questions in the this regard.

Sincerely,



R. W. Knostman
Agent, New Gold, Inc.

Enclosures

9:00 A.M.
PHOENIX, ARIZONA

SEP 25 '92

RECEIVED
BLM, AZ STATE OFFICE

UNITED STATES
DEPARTMENT OF THE INTERIOR
BUREAU OF LAND MANAGEMENT

RECEIPT AND ACCOUNTING ADVICE

NO. 1925712
SM/AZ 09/25/92

Subject: AFFIDAVITS OF ASSESSMENT WORK (34) 2 9 12 170.00

Applicant: NEW GOLD, INC.
C/O RICHARD W. KNOSTMAN
13760 TABEGUACHE RD.
NATHROP, CO 81236

SAME - CK #2959

Remitter:

Assignor:

LEASE MANAGEMENT DATA										<input type="checkbox"/> NEW	<input type="checkbox"/> UPDATE	<input type="checkbox"/> PAYMENT
ORIGINAL SERIAL NO.		ASG.	TYPE	ST.	CTY.	FUND SYMBOL			ACRES/UNITS		RATE	
AMC 139199, ET AL												
AMOUNT	ANV. DATE	EXP. DATE	BILL CYC.	S/C	DISTRICT	NEXT BILL	MISC. DATA	U of M	ACTUAL UNITS			
ASSIGNMENT SERIAL NO.		ASG.	TYPE	ST.	CTY.	FUND SYMBOL			ACRES/UNITS		RATE	
AMOUNT	ANV. DATE	EXP. DATE	BILL CYC.	S/C	DISTRICT	NEXT BILL	MISC. DATA	U of M	ACTUAL UNITS			
APPLY REMITTANCE						Remarks: Ack. sgm BY: DATE:						
ACTION	FUND SYMBOL		CTY.	AMOUNT								
FILING FEE												
RENTAL												
UNEARNED												
REFUND												
TOTAL												
AMOUNT DUE												
<input type="checkbox"/> Lease in Escrow? <input type="checkbox"/> KGS? <input type="checkbox"/> Auto Escalates? <input type="checkbox"/> Auto Renew?						FOR MMS USE ONLY						
Of Interest? Operating Rights? Operator Bond Filed?						BILLEE NUMBER OCS SECTION CODE		FOREST REFUGE				

RECEIVED
B.L.M. AZ STATE OFFICE

Dec 2 '91

9:00 A.M.
PHOENIX, ARIZONA



10-31-91 9:35 A.M.
STATE OF ARIZONA, County of Graham, ss Fee \$ 14.00 No. 4690
I hereby certify that the within instrument was filed and recorded at
request of R.W. Knostman
In Docket No. 441 Page 85-88 and indexed in Mines
Witness my hand and official seal the day and year aforesaid.
SHIRLEY ANGLE
COUNTY RECORDER BY Shirley Angle Deputy

139199

TD

STATE OF ARIZONA)

COUNTY OF GRAHAM)

AFFIDAVIT OF ANNUAL ASSESSMENT LABOR PERFORMED
(BOWIE PLACER CLAIMS)

The affiant, Richard W. Knostman, being duly sworn, deposes and says:

1. That I am a citizen of the United States of America residing at 13760 Tabeguache Road, Nathrop, Colorado, am personally acquainted with the unpatented mining claims described on Exhibit A attached hereto and made part hereof by this reference, which claims are situated in the Bowie Mining District, Graham County, Arizona, and which claims form a contiguous group of unpatented claims.

2. That for the assessment year commencing September 1, 1990, and ending September 1, 1991, New Gold, Inc., a Nevada corporation, 100 Shoreline Highway, Building A, Suite 175, Mill Valley, California 94941, expended in excess of \$800.00 for work, labor and improvements performed or made upon or for the benefit of all the claims described in Exhibit A.

3. That such labor, work and improvements were performed at the expense of New Gold, Inc., as owners of said claims.

4. That such work, labor and improvements were conducted during the month of August, 1991 and consisted of a geochemical survey; which included geologic mapping, sampling, geochemical analyses, data compilation and report preparation.

5. That such work, labor and improvements were done at the following claims: Artesian Nos. 10, 15, & 16.

6. That such work, labor and improvements were made by:

Richard W. Knostman
13760 Tabeguache Road
Nathrop, Colorado 81236

The above being a graduate geologist with more than 10 years experience with zeolite characteristics, occurrences and deposits.

7. That the work, labor and improvements made and performed were for the benefit of the entire group of claims for the purpose of complying with the laws of the United States pertaining to annual assessment work and for the purpose of said claims.

Richard W. Knostman
Affiant

DOCKET 441 PAGE 85

ACKNOWLEDGMENT

The forgoing instrument was sworn to and subscribed before me this 22 day of October, 1991, by R. W. Knostman, the Affiant.

Witness whereof, I have hereunto set my hand and official seal.

Shirley Decker
Notary Public

My commission expires: 8-8-95

EXHIBIT A

THE FOLLOWING DESCRIBED UNPATENTED PLACER MINING CLAIMS LOCATED IN SECTIONS 25, 30 AND 31, TOWNSHIP 11 SOUTH, RANGE 29 AND 30 EAST, GILA AND SALT RIVER MERIDIAN, UNKNOWN MINING DISTRICT, GRAHAM COUNTY, STATE OF ARIZONA, THE LOCATION NOTICES OF WHICH ARE OF RECORD IN THE OFFICE OF THE COUNTY CLERK OR RECORDER, AND FILED IN THE STATE OFFICE OF THE UNITED STATES BUREAU OF LAND MANAGEMENT, AS FOLLOWS:

CLAIM NAME AND NUMBER	RECORDING BOOK	DATA PAGE	BLM SERIAL NUMBER
✓ Artesian No. 9	342	385-386	AMC 139225
Artesian No. 10	342	387-388	AMC 139226
Artesian No. 11	342	389-390	AMC 139227
Artesian No. 12	342	391-392	AMC 139228
Artesian No. 13	342	393-394	AMC 139229
Artesian No. 14	342	395-396	AMC 139230
Artesian No. 15	342	397-398	AMC 139231
✓ Artesian No. 16	342	399-400	AMC 139232

9:00 A.M.
PHOENIX, ARIZONA

Dec 2 '91

RECEIVED
BLM, AZ STATE OFFICE

1991
 NEW GOLD, INC.
 GEOCHEMICAL/GEOLOGICAL SURVEY
 COCHISE AND GRAHAM COUNTIES, ARIZONA

BY
 R. W. KNOTSMAN

R. W. Knostman, a consulting geologist, is a graduate geologist with more than 10 years experience with zeolite occurrences, characteristics, and deposits.

 This survey consisted of sampling massive zeolitic tuff in outcrops, trench exposures, and drill core in the New Gold property area. The samples were analyzed to determine their zeolite content and cation exchange capacities and compared with zeolitic tuff from other portions of the district. Additionally, the composition and morphology of the tuff was studied by SEM techniques. The massive tuff was determined to consist principally of the zeolites chabazite, clinoptilolite, erionite and analcime. Analyses of these samples produced the following range of values:

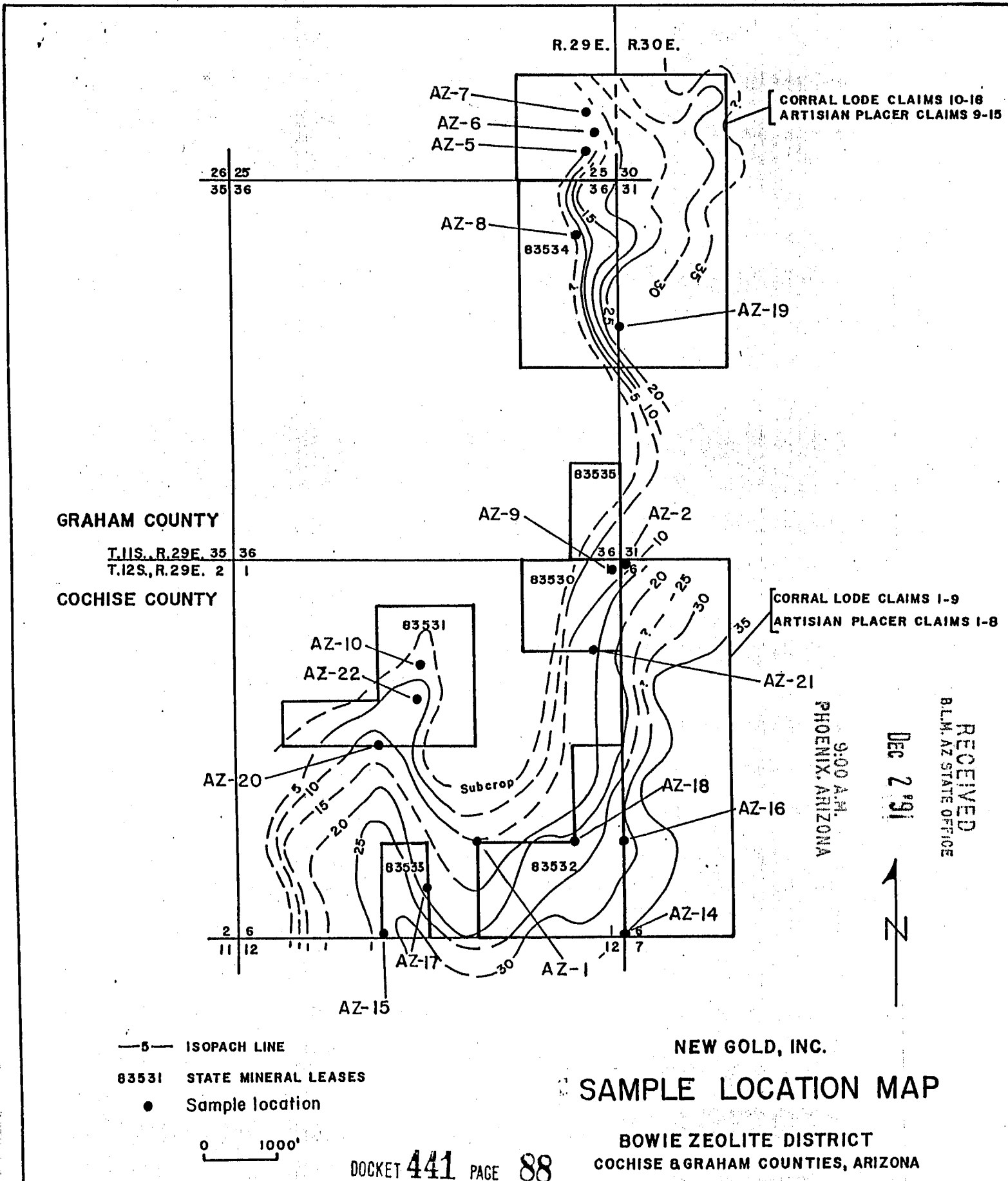
<u>RANGE OF VALUES*</u>	
CHABAZITE _ _ _ _ _	50-80%
CLINOPTILOLITE _ _ _ _ _	Tr-20%
ERIONITE _ _ _ _ _	<10-20%
ANALCIME _ _ _ _ _	Tr-20%
CATION EXCHANGE/CEC _ _ _	2.98-3.24 Meq/g


9:00 A.M.
 PHOENIX, ARIZONA

DEC 2 '91

RECEIVED
 BLM AZ STATE OFFICE

* See SAMPLE LOCATION MAP





10-31-91 9:35 A.M.
STATE OF ARIZONA, County of Graham, ss Fee \$14.00 No. 4691
I hereby certify that the within instrument was filed and recorded at
request of R.W. Knostman
In Docket No. 441 Page 89-92 and indexed in Mines
Witness my hand and official seal the day and year aforesaid.
SHIRLEY ANGLE
COUNTY RECORDER BY [Signature] Deputy

STATE OF ARIZONA)
) AFFIDAVIT OF ANNUAL ASSESSMENT LABOR PERFORMED
COUNTY OF GRAHAM) (BOWIE LODE CLAIMS)

The affiant, Richard W. Knostman, being duly sworn, deposes and says:

1. That I am a citizen of the United States of America residing at 13760 Tabeguache Road, Nathrop, Colorado, am personally acquainted with the unpatented mining claims described on Exhibit A attached hereto and made part hereof by this reference, which claims are situated in the Bowie Mining District, Graham County, Arizona, and which claims form a contiguous group of unpatented claims.

2. That for the assessment year commencing September 1, 1990, and ending September 1, 1991, New Gold, Inc., a Nevada corporation, 100 Shoreline Highway, Building A, Suite 175, Mill Valley, California 94941, expended in excess of \$900.00 for work, labor and improvements performed or made upon or for the benefit of all the claims described in Exhibit A.

3. That such labor, work and improvements were performed at the expense of New Gold, Inc., as owners of said claims.

4. That such work, labor and improvements were conducted during the month of August, 1991 and consisted of a geochemical survey; which included geologic mapping, sampling, geochemical analyses, data compilation and report preparation.

5. That such work, labor and improvements were done at the following claims: Corral Nos. 11, 17, & 18.

6. That such work, labor and improvements were made by:

Richard W. Knostman
13760 Tabeguache Road
Nathrop, Colorado 81236

The above being a graduate geologist with more than 10 year experience with zeolite characteristics, occurrences, and deposits

7. That the work, labor and improvements made and performed were for the benefit of the entire group of claims for the purpose of complying with the laws of the United States pertaining to annual assessment work and for the purpose of said claims.

[Signature]
Affiant

ACKNOWLEDGMENT

The forgoing instrument was sworn to and subscribed before me this 22 day of October, 1991, by R. W. Knostman, the Affiant.

In witness whereof, I have hereunto set my hand and official seal.

DOCKET 441 PAGE 89

[Signature]
Notary Public

My commission expires: 8-8-95

RECEIVED
BLM, AZ STATE OFFICE
Dec 2 '91
9:00 A.M.
PHOENIX, ARIZONA

EXHIBIT A

THE FOLLOWING DESCRIBED UNPATENTED LODE MINING CLAIMS LOCATED IN SECTIONS 25, 30 AND 31, TOWNSHIP 11 SOUTH, RANGE 29 AND 30 EAST, GILA AND SALT RIVER MERIDIAN, UNKNOWN MINING DISTRICT, GRAHAM COUNTY, STATE OF ARIZONA, THE LOCATION NOTICES OF WHICH ARE OF RECORD IN THE OFFICE OF THE COUNTY CLERK OR RECORDER, AND FILED IN THE STATE OF THE UNITED STATES BUREAU OF LAND MANAGEMENT, AS FOLLOWS:

Claim Name and Number	Recording Data		BLM Serial Number
	Book	Page	
Corral No. 10 ✓	342	367-368	AMC 139208 .
Corral No. 11	342	369-370	AMC 139209 .
Corral No. 12	342	371-372	AMC 139210 .
Corral No. 13	342	373-374	AMC 139211 .
Corral No. 14	342	375-376	AMC 139212 .
Corral No. 15	342	377-378	AMC 139213 .
Corral No. 16	342	379-380	AMC 139214 .
Corral No. 17	342	381-382	AMC 139215 .
Corral No. 18 ✓	342	383-384	AMC 139216 .

9:00 A.M.
PHOENIX, ARIZONA

DEC. 2 '91

RECEIVED
BLM, AZ STATE OFFICE

1991
 NEW GOLD, INC.
 GEOCHEMICAL/GEOLOGICAL SURVEY
 COCHISE AND GRAHAM COUNTIES, ARIZONA

BY
 R. W. KNOTSMAN

R. W. Knotsman, a consulting geologist, is a graduate geologist with more than 10 years experience with zeolite occurrences, characteristics, and deposits.

This survey consisted of sampling massive zeolitic tuff in outcrops, trench exposures, and drill core in the New Gold property area. The samples were analyzed to determine their zeolite content and cation exchange capacities and compared with zeolitic tuff from other portions of the district. Additionally, the composition and morphology of the tuff was studied by SEM techniques. The massive tuff was determined to consist principally of the zeolites chabazite, clinoptilolite, erionite and analcime. Analyses of these samples produced the following range of values:

	RANGE OF VALUES*
CHABAZITE _ _ _ _ _	50-80%
CLINOPTILOLITE _ _ _ _ _	Tr-20%
ERIONITE _ _ _ _ _	<10-20%
ANALCIME _ _ _ _ _	Tr-20%
CATION EXCHANGE/CEC _ _ _	2.98-3.24 Meq/g

9:00 A.M.
 PHOENIX, ARIZONA

Dec 2 '91

RECEIVED
 BLM. AZ STATE OFFICE

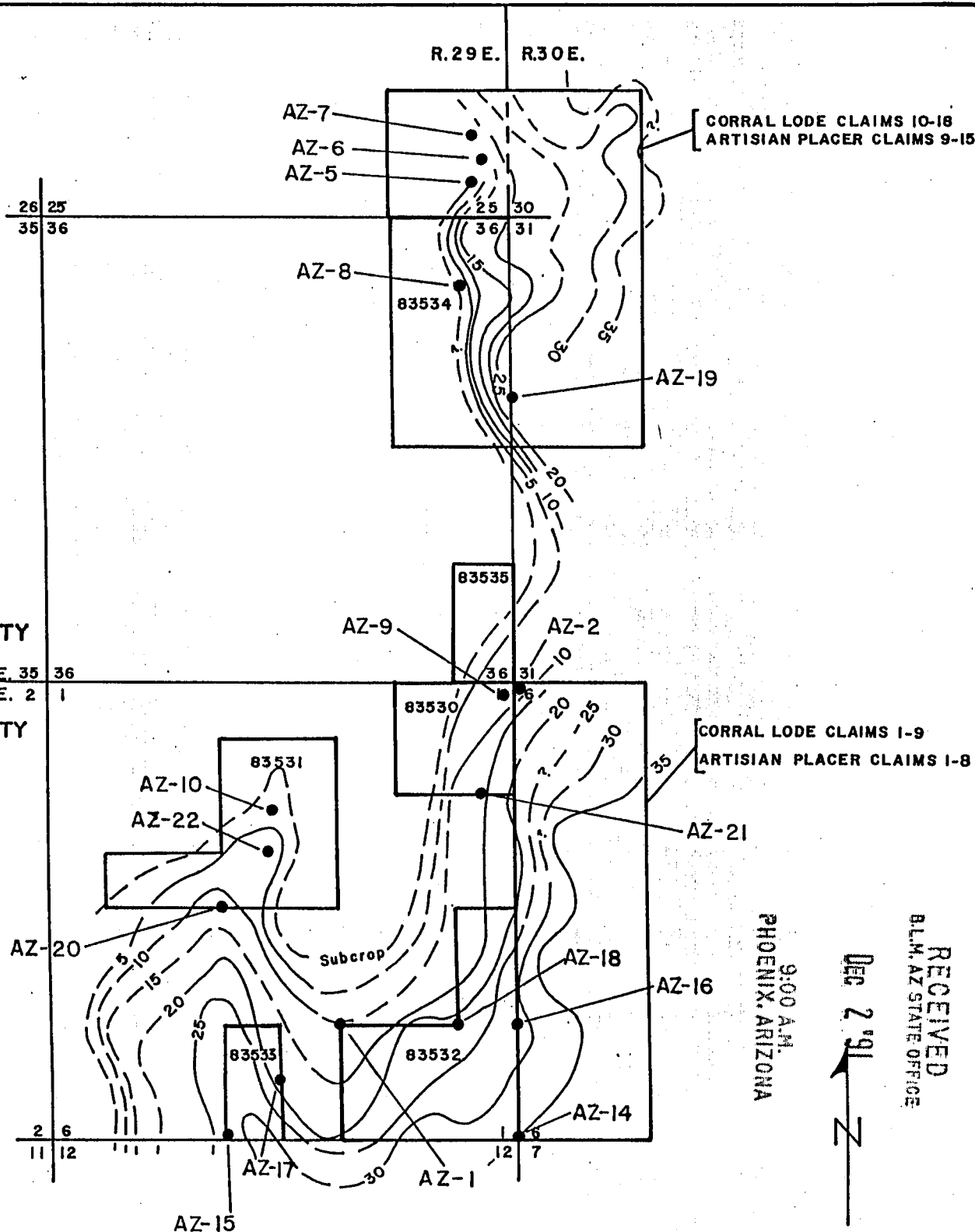
* See SAMPLE LOCATION MAP

GRAHAM COUNTY

T.11S., R.29E. 35 36

T.12S., R.29E. 2 1

COCHISE COUNTY



- 5— ISOPACH LINE
- 83531 STATE MINERAL LEASES
- Sample location

0 1000'

NEW GOLD, INC.

SAMPLE LOCATION MAP

BOWIE ZEOLITE DISTRICT
COCHISE & GRAHAM COUNTIES, ARIZONA

OCT 31 1991

2 PM

5-

P
2

STATE OF ARIZONA)

) AFFIDAVIT OF ANNUAL ASSESSMENT LABOR PERFORMED
COUNTY OF COCHISE) (BOWIE PLACER CLAIMS)

The affiant, Richard W. Knostman, being duly sworn, deposes and says:

1. That I am a citizen of the United States of America residing at 13760 Tabeguache Road, Nathrop, Colorado, am personally acquainted with the unpatented mining claims described on Exhibit A attached hereto and made part hereof by this reference, which claims are situated in the Bowie Mining District, Cochise County, Arizona, and which claims form a contiguous group of unpatented claims.

2. That for the assessment year commencing September 1, 1990, and ending September 1, 1991, New Gold, Inc., a Nevada corporation, 100 Shoreline Highway, Building A, Suite 175, Mill Valley, California 94941, expended in excess of \$800.00 for work, labor and improvements performed or made upon or for the benefit of all the claims described in Exhibit A.

3. That such labor, work and improvements were performed at the expense of New Gold, Inc., as owners of said claims.

4. That such work, labor and improvements were conducted during the month of August, 1991 and consisted of a geochemical survey; which included geologic mapping, sampling, geochemical analyses, data compilation and report preparation.

5. That such work, labor and improvements were done at the following claims: Artesian Nos. 1, 3 & 8.

6. That such work, labor and improvements were made by:

Richard W. Knostman
13760 Tabeguache Road
Nathrop, Colorado 81236

The above being a graduate geologist with more than 10 years experience with zeolite characteristics, occurrences and deposits.

7. That the work, labor and improvements made and performed were for the benefit of the entire group of claims for the purpose of complying with the laws of the United States pertaining to annual assessment work and for the purpose of said claims.

Richard W. Knostman
Affiant

ACKNOWLEDGMENT

The forgoing instrument was sworn to and subscribed before me this 22 day of October, 1991, by R. W. Knostman, the Affiant.

In witness whereof, I have hereunto set my hand and official seal.

Dee Kun
Notary Public

My commission expires: 8-8-95

911021896

RECEIVED
B.L.M. AZ STATE OFFICE
DEC 2 '91
9:00 A.M.
PHOENIX, ARIZONA

EXHIBIT A

THE FOLLOWING DESCRIBED UNPATENTED PLACER MINING CLAIMS LOCATED IN SECTION 6, TOWNSHIP 12 SOUTH, RANGE 30 EAST, GILA AND SALT RIVER MERIDIAN, UNKNOWN MINING DISTRICT, COCHISE COUNTY, STATE OF ARIZONA, THE LOCATION NOTICES OF WHICH ARE OF RECORD IN THE OFFICE OF THE COUNTY CLERK OR RECORDER, AND FILED IN THE STATE OFFICE OF THE UNITED STATES BUREAU OF LAND MANAGEMENT, AS FOLLOWS:

Claim Name and Number	Recording Data		BLM Serial Number
	Book	Page	
Artesian No. 1	1537	333-334	AMC 139217
Artesian No. 2	1537	335-336	AMC 139218
Artesian No. 3	1537	337-338	AMC 139219
Artesian No. 4	1537	339-340	AMC 139220
Artesian No. 5	1537	341-342	AMC 139221
Artesian No. 6	1537	343-344	AMC 139222
Artesian No. 7	1537	345-346	AMC 139223
Artesian No. 8	1537	347-348	AMC 139224



FEE # 911021896
OFFICIAL RECORDS
COCHISE COUNTY
DATE 10/31/91 HOUR 2

REQUEST OF
NEW GOLD INC
CHRISTINE RHODES-RECORDER
FEE : 15.00 PAGES : 4

9:00 A.M.
PHOENIX, ARIZONA

Dec 2 '91

RECEIVED
BLM, AZ STATE OFFICE

911021896

1991
NEW GOLD, INC.
GEOCHEMICAL/GEOLOGICAL SURVEY
COCHISE AND GRAHAM COUNTIES, ARIZONA

BY
R. W. KNOTSMAN

R. W. Knostman, a consulting geologist, is a graduate geologist with more than 10 years experience with zeolite occurrences, characteristics, and deposits.

This survey consisted of sampling massive zeolitic tuff in outcrops, trench exposures, and drill core in the New Gold property area. The samples were analyzed to determine their zeolite content and cation exchange capacities and compared with zeolitic tuff from other portions of the district. Additionally, the composition and morphology of the tuff was studied by SEM techniques. The massive tuff was determined to consist principally of the zeolites chabazite, clinoptilolite, erionite and analcime. Analyses of these samples produced the following range of values:

RANGE OF VALUES*

CHABAZITE	50-80%
CLINOPTILOLITE	Tr-20%
ERIONITE	<10-20%
ANALCIME	Tr-20%
CATION EXCHANGE/CEC	2.98-3.24 Meq/g

* See SAMPLE LOCATION MAP

9:00 A.M.
PHOENIX, ARIZONA

DEC 2 '91

RECEIVED
B.L.M. AZ STATE OFFICE

911021896

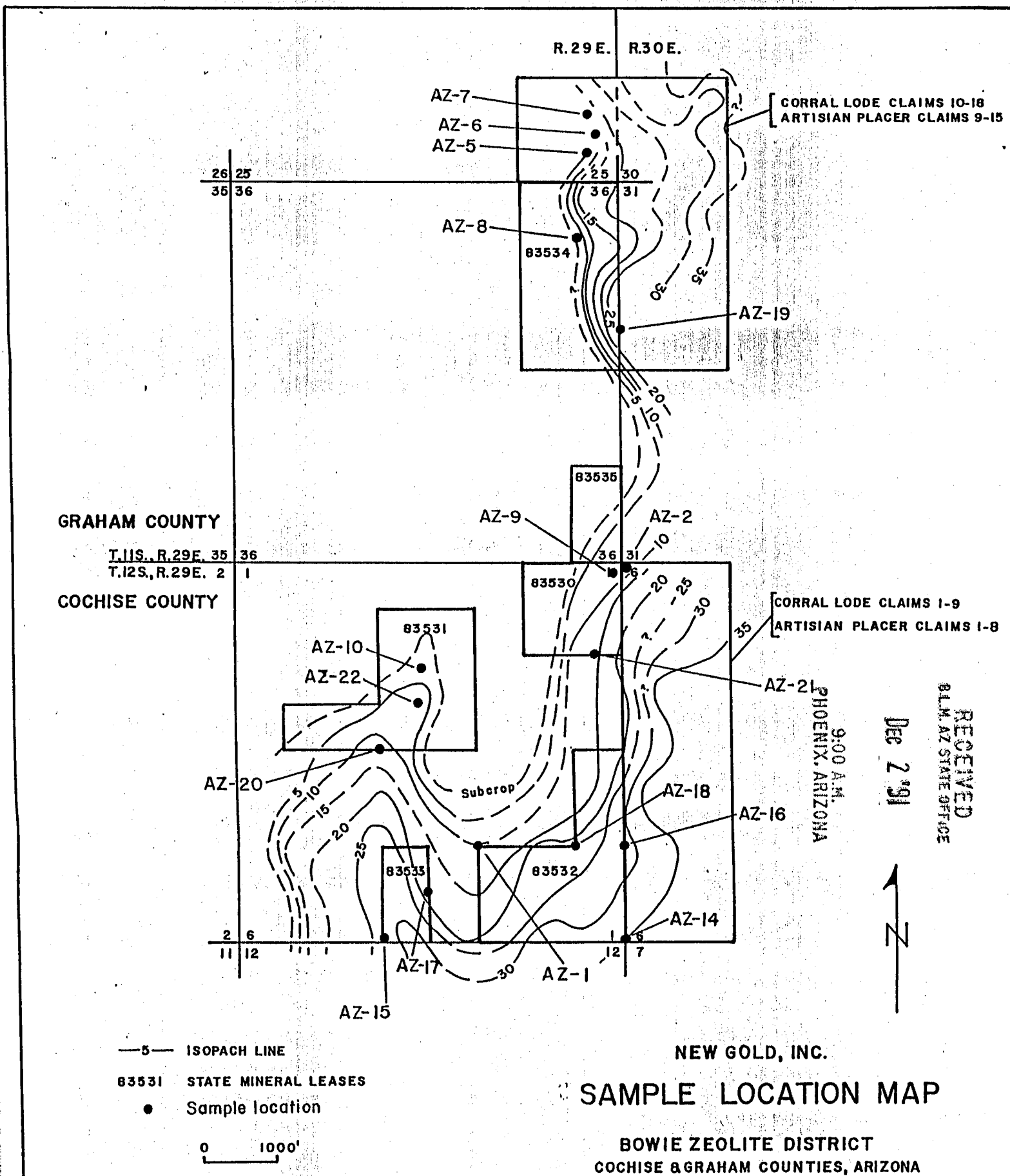


Figure 3

RWK

911021896

OCT 31 1991

2 PM

P. 2

5-

STATE OF ARIZONA)
AFFIDAVIT OF ANNUAL ASSESSMENT LABOR PERFORMED
COUNTY OF COCHISE) (BOWIE LODE CLAIMS)

The affiant, Richard W. Knostman, being duly sworn, deposes and says:

1. That I am a citizen of the United States of America residing at 13760 Tabeguache Road, Nathrop, Colorado, am personally acquainted with the unpatented mining claims described on Exhibit A attached hereto and made part hereof by this reference, which claims are situated in the Bowie Mining District, Cochise County, Arizona, and which claims form a contiguous group of unpatented claims.

2. That for the assessment year commencing September 1, 1990, and ending September 1, 1991, New Gold, Inc., a Nevada corporation, 100 Shoreline Highway, Building A, Suite 175, Mill Valley, California 94941, expended in excess of \$900.00 for work, labor and improvements performed or made upon or for the benefit of all the claims described in Exhibit A.

3. That such labor, work and improvements were performed at the expense of New Gold, Inc., as owners of said claims.

4. That such work, labor and improvements were conducted during the month of August, 1991 and consisted of a geochemical survey; which included geologic mapping, sampling, geochemical analyses, data compilation and report preparation.

5. That such work, labor and improvements were done at the following claims: Corral Nos. 1, 3, & 9.

6. That such work, labor and improvements were made by:

Richard W. Knostman
13760 Tabeguache Road
Nathrop, Colorado 81236

The above being a graduate geologist with more than 10 years experience with zeolite characteristics, occurrences and deposits.

7. That the work, labor and improvements made and performed were for the benefit of the entire group of claims for the purpose of complying with the laws of the United States pertaining to annual assessment work and for the purpose of said claims.

Affiant

ACKNOWLEDGMENT

The forgoing instrument was executed and subscribed before me this 22 day of October, 1991, by R. W. Knostman, the Affiant.

In witness whereof, I have hereunto set my hand and official seal.

Notary Public

My commission expires:

911021895

RECEIVED
BLM AZ STATE OFFICE

Dec 2 '91

9:00 A.M.
PHOENIX, ARIZONA

EXHIBIT A

THE FOLLOWING DESCRIBED UNPATENTED LODGE MINING CLAIMS LOCATED IN SECTION 6, TOWNSHIP 12 SOUTH, RANGE 30 EAST, GILA AND SALT RIVER MERIDIAN, UNKNOWN MINING DISTRICT, COCHISE COUNTY, STATE OF ARIZONA, THE LOCATION NOTICES OF WHICH ARE OF RECORD IN THE OFFICE OF THE COUNTY CLERK OR RECORDER, AND FILED IN THE STATE OFFICE IN THE UNITED STATES BUREAU OF LAND MANAGEMENT, AS FOLLOWS:

Claim Name and Number	Recording Data		BLM Serial Number
	Book	Page	
Corral No. 1	1537	315-316	AMC 139199
Corral No. 2	1537	317-318	AMC 139200
Corral No. 3	1537	319-320	AMC 139201
Corral No. 4	1537	321-322	AMC 139202
Corral No. 5	1537	323-324	AMC 139203
Corral No. 6	1537	325-326	AMC 139204
Corral No. 7	1537	327-328	AMC 139205
Corral No. 8	1537	329-330	AMC 139206
Corral No. 9	1537	331-332	AMC 139207

9:00 A.M.
PHOENIX, ARIZONA

DEC 2 '91

RECEIVED
BLM AZ STATE OFFICE



FEE # 911021895
OFFICIAL RECORDS
COCHISE COUNTY
DATE 10/31/91 HOUR 2

REQUEST OF
NEW GOLD INC
CHRISTINE RHODES-RECORDER
FEE : 15.00 PAGES : 4

911021895

1991
 NEW GOLD, INC.
 GEOCHEMICAL/GEOLOGICAL SURVEY
 COCHISE AND GRAHAM COUNTIES, ARIZONA

BY
 R. W. KNOTSMAN

R. W. Knostman, a consulting geologist, is a graduate geologist with more than 10 years experience with zeolite occurrences, characteristics, and deposits.

 This survey consisted of sampling massive zeolitic tuff in outcrops, trench exposures, and drill core in the New Gold property area. The samples were analyzed to determine their zeolite content and cation exchange capacities and compared with zeolitic tuff from other portions of the district. Additionally, the composition and morphology of the tuff was studied by SEM techniques. The massive tuff was determined to consist principally of the zeolites chabazite, clinoptilolite, erionite and analcime. Analyses of these samples produced the following range of values:

RANGE OF VALUES*

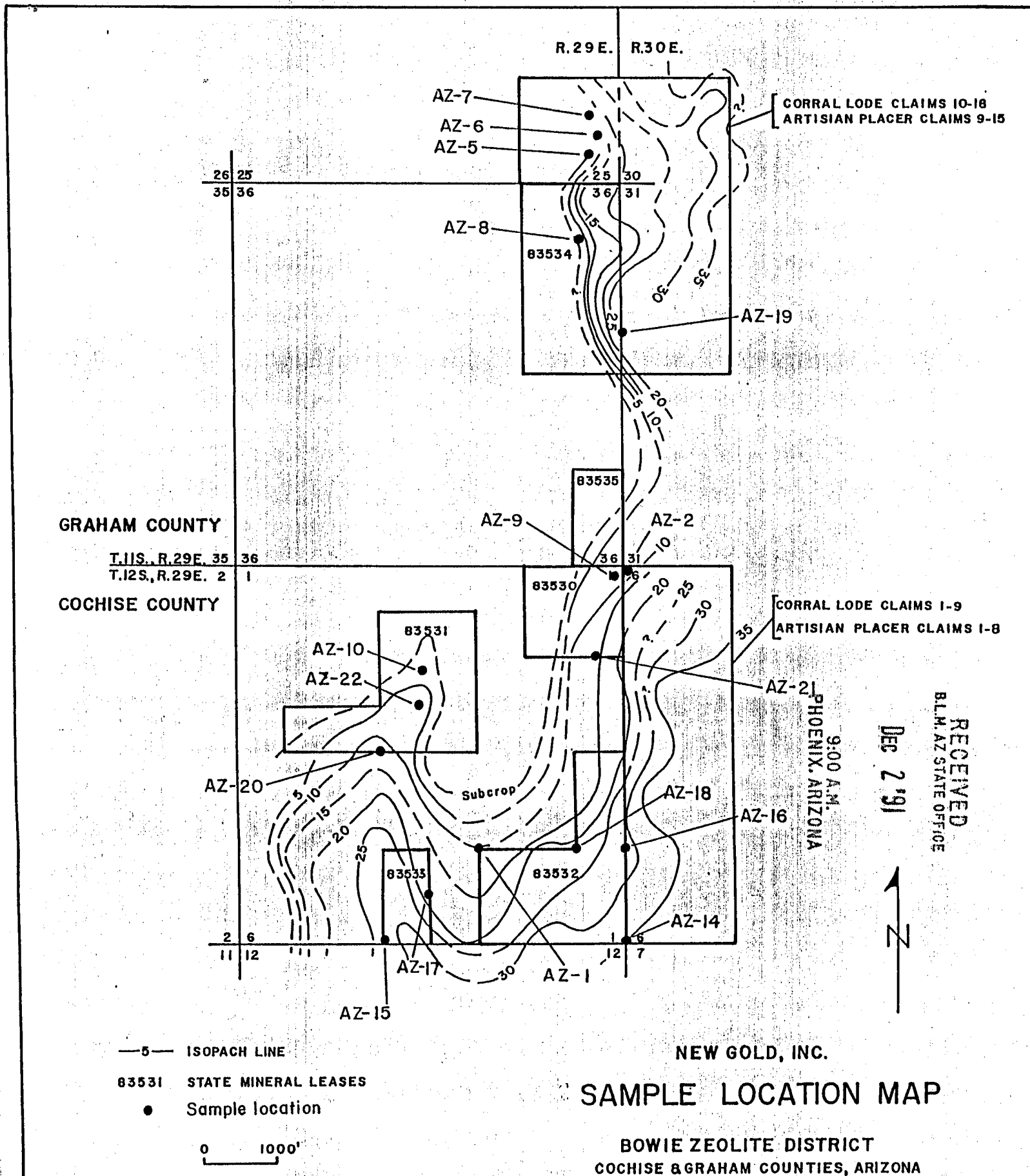
CHABAZITE	50-80%
CLINOPTILOLITE	Tr-20%
ERIONITE	<10-20%
ANALCIME	Tr-20%
CATION EXCHANGE/CEC	2.98-3.24 Meq/g

* See SAMPLE LOCATION MAP

9:00 A.M.
 PHOENIX, ARIZONA

Dec 2 '91

RECEIVED
 BLM, AZ STATE OFFICE



NO. 1667320

12/02/91

2 17 12

170. 00

NEW GOLD, INC.
C/O R. W. KNOTMAN
13760 TABEGUACHE ROAD
NATHROP, CO 81236

Remitter: AMERICAN RESOURCE CORPORATION, INC.
100 SHORELINE HWY., STE. 175A
MILL VALLEY, CA 94941
CK #20146 415-331-8880

Assignor:

LEASE MANAGEMENT DATA														<input type="checkbox"/> NEW		<input type="checkbox"/> UPDATE		<input type="checkbox"/> PAYMENT					
ORIGINAL SERIAL NO.				ASG.		TYPE		ST.		CTY.		FUND SYMBOL				ACRES/UNITS		RATE					
AMC 139225, ET AL																							
AMOUNT		ANV. DATE		EXP. DATE		BILL CYC.		S/C		DISTRICT		NEXT BILL		MISC. DATA		U of M		ACTUAL UNITS					
ASSIGNMENT SERIAL NO.				ASG.		TYPE		ST.		CTY.		FUND SYMBOL				ACRES/UNITS		RATE					
AMOUNT		ANV. DATE		EXP. DATE		BILL CYC.		S/C		DISTRICT		NEXT BILL		MISC. DATA		U of M		ACTUAL UNITS					
APPLY REMITTANCE														Remarks: BY: _____ DATE: _____									
ACTION		FUND SYMBOL				CTY.		AMOUNT															
FILING FEE																							
RENTAL																							
UNEARNED																							
REFUND																							
TOTAL																							
AMOUNT DUE																							
<input type="checkbox"/> Lease in Escrow? <input type="checkbox"/> KGS? <input type="checkbox"/> Auto Escalates? <input type="checkbox"/> Auto Renew?														FOR MMS USE ONLY BILLEE NUMBER OCS SECTION CODE FOREST REFUGE									

CASE FOLDER COPY

RECEIVED
B.L.M. AZ STATE OFFICE

DEC 2 '91

9:00 A.M.
PHOENIX, ARIZONA

November 22, 1991

13760 Tabeguache Road
Nathrop, CO 81236

U.S. Department of Interior
Bureau Of Land Management
Arizona State Office
3707 N. 7th Street
Phoenix, AZ 85014

Dear Bureau of Land Management:

Enclosed are four Affidavits of Labor (and duplicate copies) for the 1989-1990 assessment year for New Gold, Inc. claims in the Bowie District of Arizona. These Affidavits have been recorded with the county recorders in Cochise and Graham Counties and are being forwarded to you for Bureau of Land Management records.

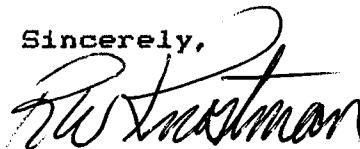
These Affidavits of Labor cover a total of 34 claims (18 lode and 16 placer claims). Enclosed is a check for \$170.00 (\$5.00/claim) to cover the cost of recording these claims.

After recording these Affidavits, please return them to me at:

R. W. Knostman
13760 Tabeguache Road
Nathrop, CO 81236

Please contact me at (719) 539-6765 if there are any questions regarding this matter.

Sincerely,



R. W. Knostman
Agent, New Gold, Inc.

Enclosures (4)

NOV 9 1990 4PM P 2
5-

139199

STATE OF ARIZONA)

COUNTY OF COCHISE)

AFFIDAVIT OF ANNUAL ASSESSMENT LABOR PERFORMED
(BOWIE LODE CLAIMS)

The affiant, Richard W. Knostman, being duly sworn, deposes and says:

1. That I am a citizen of the United States of America residing at 13760 Tabeguache Road, Nathrop, Colorado, am personally acquainted with the unpatented mining claims described on Exhibit A attached hereto and made part hereof by this reference, which claims are situated in the Bowie Mining District, Cochise County, Arizona, and which claims form a contiguous group of unpatented claims.

2. That for the assessment year commencing September 1, 1989, and ending September 1, 1990, New Gold, Inc., a Nevada corporation, 100 Shoreline Highway, Building A, Suite 175, Mill Valley, California 94941, expended in excess of \$900.00 for work, labor and improvements performed or made upon or for the benefit of all the claims described in Exhibit A.

3. That such labor, work and improvements were performed at the expense of New Gold, Inc., as owners of said claims.

4. That such work, labor and improvements were conducted during the month of August, 1990 and consisted of a geochemical survey; which included geologic mapping, sampling, geochemical analyses, data compilation and report preparation.

5. That such work, labor and improvements were done at the following claims: Corral Nos. 4, 7 & 9.

RECEIVED
B.L.M. AZ STATE OFFICE

DEC 10 1990

7:45 A.M.

PHOENIX, ARIZONA

6. That such work, labor and improvements were made by:

Richard W. Knostman
13760 Tabeguache Road
Nathrop, Colorado 81236

The above being a graduate geologist with more than 10 years experience with zeolite characteristics, occurrences and deposits.

7. That the work, labor and improvements made and performed were for the benefit of the entire group of claims for the purpose of complying with the laws of the United States pertaining to annual assessment work and for the purpose of said claims.

Richard W. Knostman
Affiant

ACKNOWLEDGMENT

The forgoing instrument was sworn to and subscribed before me this 23rd day of November, 1990, by R. W. Knostman, the Affiant.

In witness whereof, I have hereunto set my hand and official seal.



Janette Huffman
Notary Public

My commission expires: 9-14-92

901199619

9

EXHIBIT A

THE FOLLOWING DESCRIBED UNPATENTED LODE MINING CLAIMS LOCATED IN SECTION 6, TOWNSHIP 12 SOUTH, RANGE 30 EAST, GILA AND SALT RIVER MERIDIAN, UNKNOWN MINING DISTRICT, COCHISE COUNTY, STATE OF ARIZONA, THE LOCATION NOTICES OF WHICH ARE OF RECORD IN THE OFFICE OF THE COUNTY CLERK OR RECORDER, AND FILED IN THE STATE OFFICE IN THE UNITED STATES BUREAU OF LAND MANAGEMENT, AS FOLLOWS:

Claim Name and Number	Recording Data		BLM Serial Number
	Book	Page	
Corral No. 1	1537	315-316	AMC 139199
Corral No. 2	1537	317-318	AMC 139200
Corral No. 3	1537	319-320	AMC 139201
Corral No. 4	1537	321-322	AMC 139202
Corral No. 5	1537	323-324	AMC 139203
Corral No. 6	1537	325-326	AMC 139204
Corral No. 7	1537	327-328	AMC 139205
Corral No. 8	1537	329-330	AMC 139206
Corral No. 9	1537	331-332	AMC 139207

RECEIVED
B.L.M. AZ STATE OFFICE

DEC 10 1990

7:45 A.M.
PHOENIX, ARIZONA

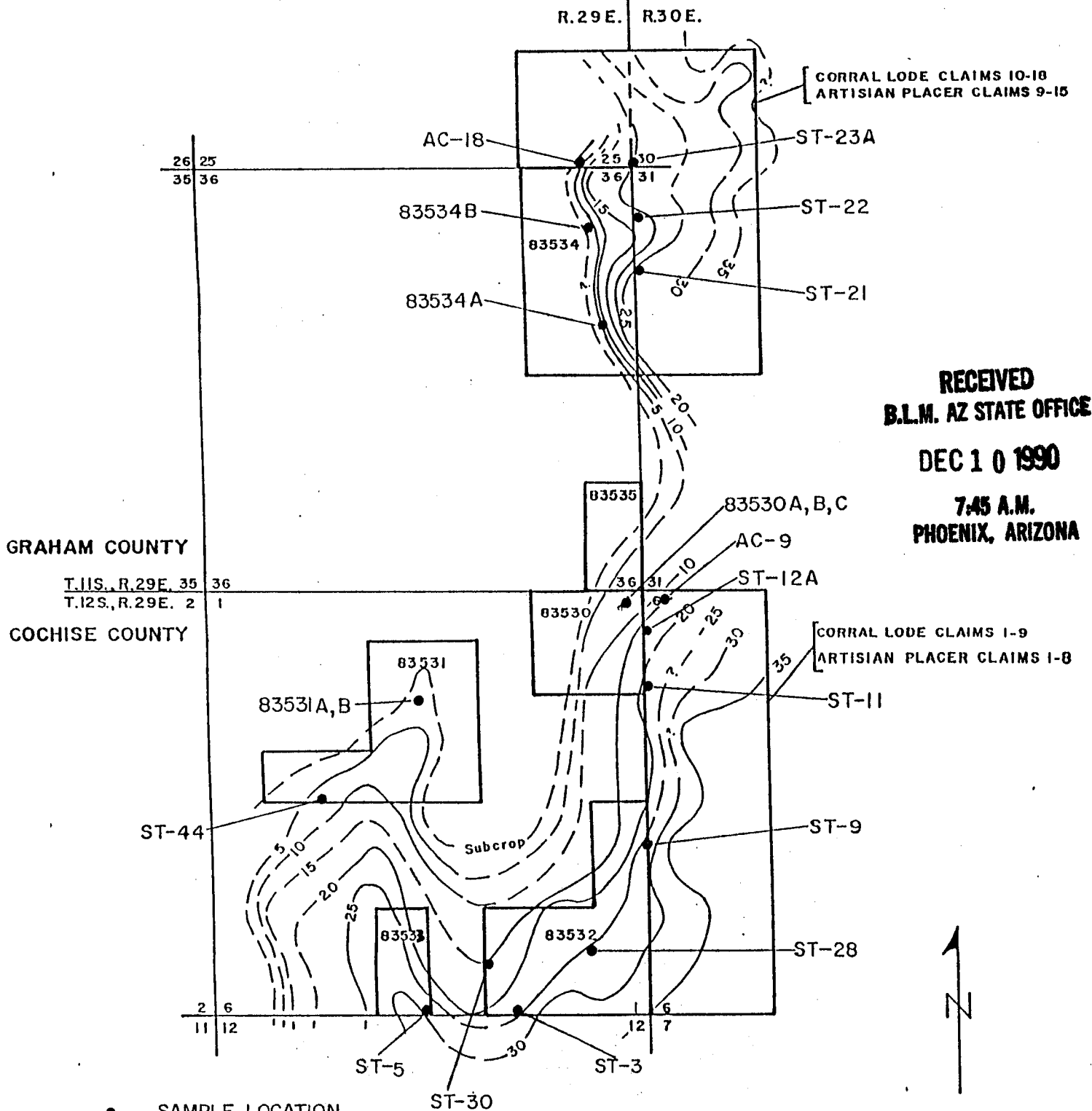


FEE # 901122619
OFFICIAL RECORDS
COCHISE COUNTY
DATE 11/29/90 HOUR 4

REQUEST OF
NEW GOLD INC
CHRISTINE RHODES-RECORDER
FEE : 15.00 PAGES : 4

901122619

SAMPLE LOCATION MAP



RECEIVED
B.L.M. AZ STATE OFFICE
DEC 10 1990
7:45 A.M.
PHOENIX, ARIZONA

● SAMPLE LOCATION
- - - ISOPACH LINE
83531 STATE MINERAL LEASES

NEW GOLD, INC.

OVERBURDEN THICKNESS MAP

BOWIE ZEOLITE DISTRICT
COCHISE & GRAHAM COUNTIES, ARIZONA

0 1000'

901122619

NEW GOLD, INC.
GEOCHEMICAL/GEOLOGICAL SURVEY
COCHISE AND GRAHAM COUNTIES, ARIZONA

BY
R. W. KNOTSMAN

R. W. Knostman, a consulting geologist, is a graduate geologist with more than 10 years experience with zeolite occurrences, characteristics, and deposits.

This survey consisted of sampling massive zeolitic tuff in outcrops, trench exposures, and drill core in the New Gold property area, along with analyses of the samples for zeolite composition, cation exchange capacity characteristics, and water adsorption values. The massive tuff was determined to consist principally of the zeolites chabazite, clinoptilolite, erionite and analcime. Analyses of these samples produced the following range of values:

	<u>RANGE OF VALUES*</u>
CHABAZITE _ _ _ _ _	50-80%
CLINOPTILOLITE _ _ _ _ _	Tr-20%
ERIONITE _ _ _ _ _	<10-20%
ANALCIME _ _ _ _ _	Tr-20%
CATION EXCHANGE/CEC _ _ _	2.84-3.26 Meq/g
WATER ADSORPTION/25 (MIL-3464E) _ _	4.52-4.62 WA Units

RECEIVED
B.L.M. AZ STATE OFFICE
DEC 10 1990
7:45 A.M.
PHOENIX, ARIZONA

* See SAMPLE LOCATION MAP

901122619

RECEIVED
B.L.M. AZ STATE OFFICE

DEC 10 1990

7:45 A.M.
PHOENIX, ARIZONA

December 7, 1990

13760 Tabeguache Road
Nathrop, CO 81236

U.S. Department of Interior
Bureau Of Land Management
Arizona State Office
3707 N. 7th Street
Phoenix, AZ 85014

Dear Bureau of Land Management:

Enclosed are four Affidavits of Labor (and duplicate copies) for the 1989-1990 assessment year for New Gold, Inc. claims in the Bowie District of Arizona. These Affidavits have been recorded with the county recorders in Cochise and Graham Counties and are being forwarded to you for Bureau of Land Management records.

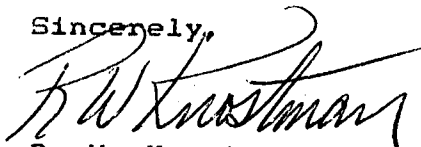
These Affidavits of Labor cover a total of 34 claims (18 lode and 16 placer claims). Enclosed is a check for \$170.00 (\$5.00/claim) to cover the cost of recording these claims.

After recording these Affidavits, please return them to me at:

R. W. Knostman
13760 Tabeguache Road
Nathrop, CO 81236

Please contact me at (719) 539-6765 if there are any questions regarding this matter.

Sincerely,



R. W. Knostman
Agent, New Gold, Inc.

Enclosures (4)

UNITED STATES
DEPARTMENT OF THE INTERIOR
BUREAU OF LAND MANAGEMENT

RECEIPT AND ACCOUNTING ADVICE

NO. 1663396 04

SM/AZ 12/11/90

Subject:

AFFIDAVITS OF ASSESSMENT WORK (34) ✓

2 27 12

170.00

Applicant:

NEW GOLD, INC.
100 SHORELINE HWY. #175A
MILL VALLEY, CA 94941

Remitter: SAME - CK #17890
702-789-1861

OK *gn*

Assignor:

LEASE MANAGEMENT DATA										<input type="checkbox"/> NEW	<input type="checkbox"/> UPDATE	<input type="checkbox"/> PAYMENT
ORIGINAL SERIAL NO.		ASG.	TYPE	ST.	CTY.	FUND SYMBOL			ACRES/UNITS	RATE		
AMC 139199, ET AL												
AMOUNT	ANV. DATE	EXP. DATE	BILL CYC.	S/C	DISTRICT	NEXT BILL	MISC. DATA	U of M	ACTUAL UNITS			
ASSIGNMENT SERIAL NO.		ASG.	TYPE	ST.	CTY.	FUND SYMBOL			ACRES/UNITS	RATE		
AMOUNT	ANV. DATE	EXP. DATE	BILL CYC.	S/C	DISTRICT	NEXT BILL	MISC. DATA	U of M	ACTUAL UNITS			
APPLY REMITTANCE										Remarks: <i>ack wd</i>		
ACTION	FUND SYMBOL		CTY.	AMOUNT								
FILING FEE												
RENTAL												
UNEARNED												
REFUND												
TOTAL												
AMOUNT DUE												
<input type="checkbox"/> Lease in Escrow? <input type="checkbox"/> KGS? <input type="checkbox"/> Auto Escalates? <input type="checkbox"/> Auto Renew?										Of Interest? Operating Rights? Operator Bond Filed?		
										FOR MMS USE ONLY		
										BILLEE		FOREST REFUGE
										NUMBER		
										OCS SECTION		
										CODE		

STATE OF ARIZONA)

COUNTY OF GRAHAM)

AFFIDAVIT OF ANNUAL ASSESSMENT LABOR PERFORMED
(BOWIE LODE CLAIMS)

The affiant, Richard W. Knostman, being duly sworn, deposes and says:

1. That I am a citizen of the United States of America residing at 13760 Tabeguache Road, Nathrop, Colorado, am personally acquainted with the unpatented mining claims described on Exhibit A attached hereto and made part hereof by this reference, which claims are situated in the Bowie Mining District, Graham County, Arizona, and which claims form a contiguous group of unpatented claims.

2. That for the assessment year commencing September 1, 1989, and ending September 1, 1990, New Gold, Inc., a Nevada corporation, 100 Shoreline Highway, Building A, Suite 175, Mill Valley, California 94941, expended in excess of \$900.00 for work, labor and improvements performed or made upon or for the benefit of all the claims described in Exhibit A.

3. That such labor, work and improvements were performed at the expense of New Gold, Inc., as owners of said claims.

4. That such work, labor and improvements were conducted during the month of August, 1990 and consisted of a geochemical survey; which included geologic mapping, sampling, geochemical analyses, data compilation and report preparation.

5. That such work, labor and improvements were done at the following claims: Corral Nos. 12, 13, 14, & 18.

6. That such work, labor and improvements were made by:

Richard W. Knostman
13760 Tabeguache Road
Nathrop, Colorado 81236

The above being a graduate geologist with more than 10 years experience with zeolite characteristics, occurrences, and deposits.

7. That the work, labor and improvements made and performed were for the benefit of the entire group of claims for the purpose of complying with the laws of the United States pertaining to annual assessment work and for the purpose of said claims.

Affiant

ACKNOWLEDGMENT

The foregoing instrument was sworn to and subscribed before me this 23rd day of November, 1990, by R. W. Knostman, the Affiant.

In witness whereof, I have hereunto set my hand and official seal.

Notary Public

My Commission expires: 9-14-92

STATE OF ARIZONA

County of Graham

ss.

I hereby certify that the within instrument was filed and recorded

11-29-90 9:44 AM

at the request of New Gold Inc

In DOCKET No. 430

Page

916-19 and Indexed in ADL

When recorded, mail to:

DOCKET 430 PAGE 916

Witness my hand and official seal.

SHIRLEY ANGLE, County Recorder

By

Deputy Recorder

Fee No.

4563

Fee

14.00




EXHIBIT A

THE FOLLOWING DESCRIBED UNPATENTED LODGE MINING CLAIMS LOCATED IN SECTIONS 25, 30 AND 31, TOWNSHIP 11 SOUTH, RANGE 29 AND 30 EAST, GILA AND SALT RIVER MERIDIAN, UNKNOWN MINING DISTRICT, GRAHAM COUNTY, STATE OF ARIZONA, THE LOCATION NOTICES OF WHICH ARE OF RECORD IN THE OFFICE OF THE COUNTY CLERK OR RECORDER, AND FILED IN THE STATE OF THE UNITED STATES BUREAU OF LAND MANAGEMENT, AS FOLLOWS:

Claim Name and Number	Recording Data		BLM Serial Number
	Book	Page	
Corral No. 10	342	367-368	AMC 139208
Corral No. 11	342	369-370	AMC 139209
Corral No. 12	342	371-372	AMC 139210
Corral No. 13	342	373-374	AMC 139211
Corral No. 14	342	375-376	AMC 139212
Corral No. 15	342	377-378	AMC 139213
Corral No. 16	342	379-380	AMC 139214
Corral No. 17	342	381-382	AMC 139215
Corral No. 18	342	383-384	AMC 139216

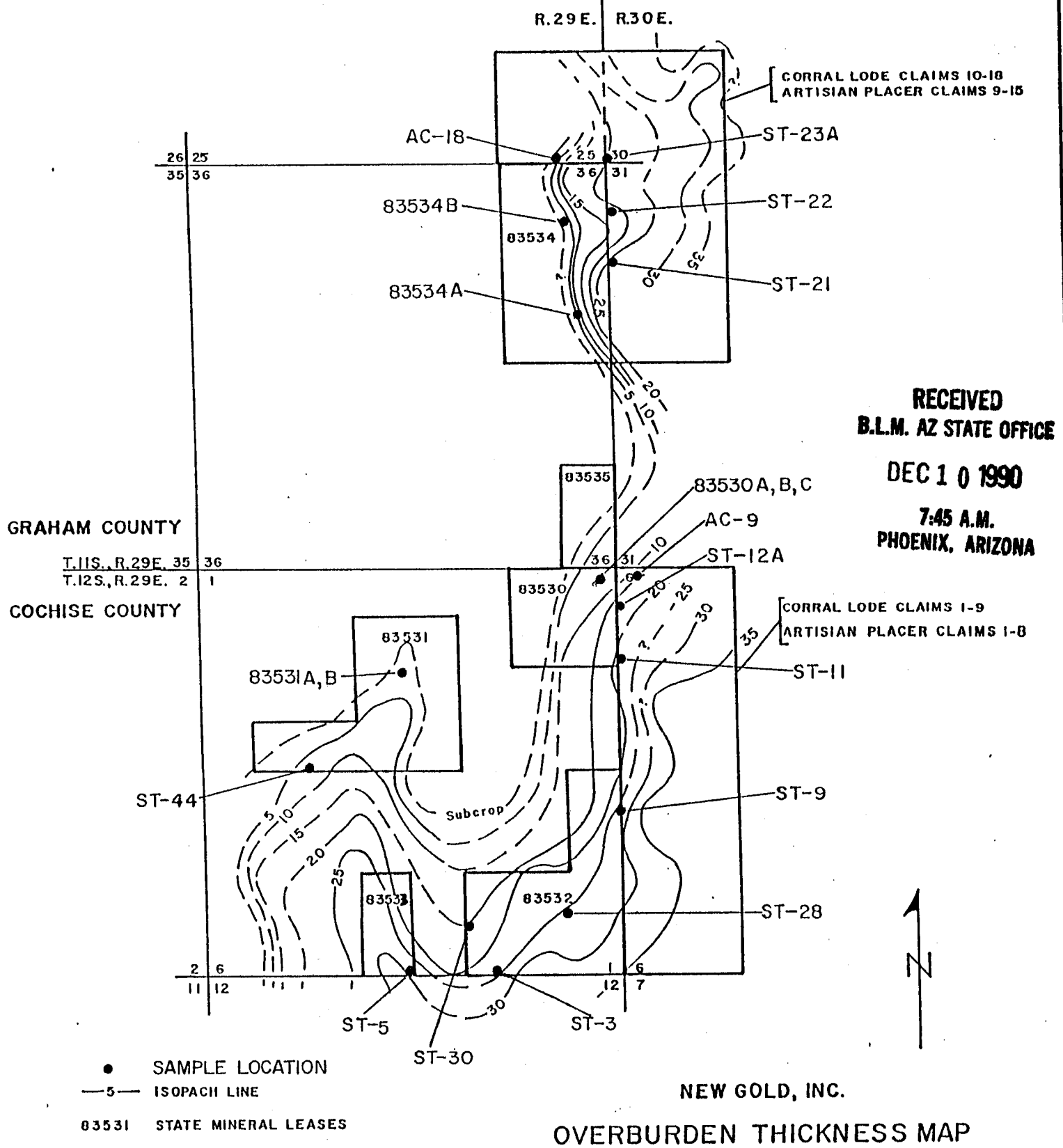
RECEIVED
B.L.M. AZ STATE OFFICE

DEC 10 1990

7:45 A.M.
PHOENIX, ARIZONA

DOCKET 430 PAGE 917

SAMPLE LOCATION MAP



NEW GOLD, INC.
GEOCHEMICAL/GEOLOGICAL SURVEY
COCHISE AND GRAHAM COUNTIES, ARIZONA

BY
R. W. KNOTSMAN

R. W. Knostman, a consulting geologist, is a graduate geologist with more than 10 years experience with zeolite occurrences, characteristics, and deposits.

This survey consisted of sampling massive zeolitic tuff in outcrops, trench exposures, and drill core in the New Gold property area, along with analyses of the samples for zeolite composition, cation exchange capacity characteristics, and water adsorption values. The massive tuff was determined to consist principally of the zeolites chabazite, clinoptilolite, erionite and analcime. Analyses of these samples produced the following range of values:

	<u>RANGE OF VALUES*</u>
CHABAZITE _ _ _ _ _	50-80%
CLINOPTILOLITE _ _ _ _ _	Tr-20%
ERIONITE _ _ _ _ _	<10-20%
ANALCIME _ _ _ _ _	Tr-20%
CATION EXCHANGE/CEC _ _ _	2.84-3.26 Meq/g
WATER ADSORPTION/25 (MIL-3464E) _ _	4.52-4.62 WA Units

RECEIVED
B.L.M. AZ STATE OFFICE
DEC 10 1990
7:45 A.M.
PHOENIX, ARIZONA

* See SAMPLE LOCATION MAP

NOV 29 1990 4PM P
5- 2

STATE OF ARIZONA)
) AFFIDAVIT OF ANNUAL ASSESSMENT LABOR PERFORMED
COUNTY OF COCHISE) (BOWIE PLACER CLAIMS)

The affiant, Richard W. Knostman, being duly sworn, deposes and says:

1. That I am a citizen of the United States of America residing at 13760 Tabeguache Road, Nathrop, Colorado, am personally acquainted with the unpatented mining claims described on Exhibit A attached hereto and made part hereof by this reference, which claims are situated in the Bowie Mining District, Cochise County, Arizona, and which claims form a contiguous group of unpatented claims.
2. That for the assessment year commencing September 1, 1989, and ending September 1, 1990, New Gold, Inc., a Nevada corporation, 100 Shoreline Highway, Building A, Suite 175, Mill Valley, California 94941, expended in excess of \$800.00 for work, labor and improvements performed or made upon or for the benefit of all the claims described in Exhibit A.
3. That such labor, work and improvements were performed at the expense of New Gold, Inc., as owners of said claims.
4. That such work, labor and improvements were conducted during the month of August, 1990 and consisted of a geochemical survey; which included geologic mapping, sampling, geochemical analyses, data compilation and report preparation.
5. That such work, labor and improvements were done at the following claims: Artesian Nos. 4, 6 & 8.
6. That such work, labor and improvements were made by:
Richard W. Knostman
13760 Tabeguache Road
Nathrop, Colorado 81236
The above being a graduate geologist with more than 10 years experience with zeolite characteristics, occurrences and deposits.
7. That the work, labor and improvements made and performed were for the benefit of the entire group of claims for the purpose of complying with the laws of the United States pertaining to annual assessment work and for the purpose of said claims.


RECEIVED
B.L.M. AZ STATE OFFICE
DEC 10 1990
7:45 A.M.
PHOENIX, ARIZONA

R. W. Knostman
Affiant

ACKNOWLEDGMENT

The foregoing instrument was sworn to and subscribed before me this 23rd day of November, 1990, by R. W. Knostman, the Affiant.

In witness whereof, I have hereunto set my hand and official seal.



Arnette Huffman
Notary Public

901122618

My commission expires: 9-14-92

EXHIBIT A

THE FOLLOWING DESCRIBED UNPATENTED PLACER MINING CLAIMS LOCATED IN SECTION 6, TOWNSHIP 12 SOUTH, RANGE 30 EAST, GILA AND SALT RIVER MERIDIAN, UNKNOWN MINING DISTRICT, COCHISE COUNTY, STATE OF ARIZONA, THE LOCATION NOTICES OF WHICH ARE OF RECORD IN THE OFFICE OF THE COUNTY CLERK OR RECORDER, AND FILED IN THE STATE OFFICE OF THE UNITED STATES BUREAU OF LAND MANAGEMENT, AS FOLLOWS:

Claim Name and Number	Recording Data		BLM Serial Number
	Book	Page	
Artesian No. 1	1537	333-334	AMC 139217
Artesian No. 2	1537	335-336	AMC 139218
Artesian No. 3	1537	337-338	AMC 139219
Artesian No. 4	1537	339-340	AMC 139220
Artesian No. 5	1537	341-342	AMC 139221
Artesian No. 6	1537	343-344	AMC 139222
Artesian No. 7	1537	345-346	AMC 139223
Artesian No. 8	1537	347-348	AMC 139224

RECEIVED
BLM. AZ STATE OFFICE

DEC 10 1990

7:45 A.M.
PHOENIX, ARIZONA

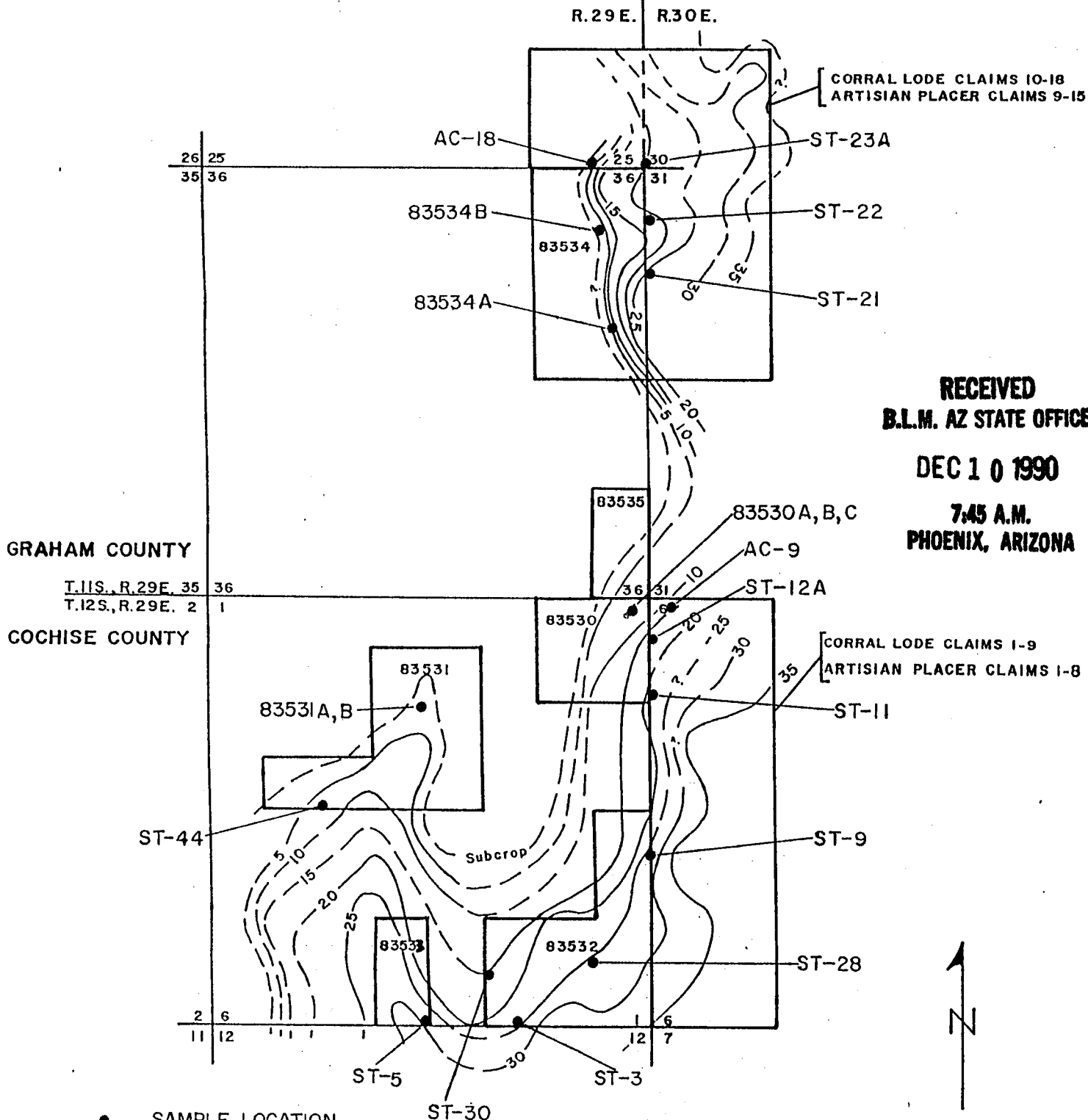


FEE # 901122618
OFFICIAL RECORDS
COCHISE COUNTY
DATE 11/29/90 HOUR 4

REQUEST OF
NEW GOLD INC
CHRISTINE RHODES-RECORDER
FEE : 15.00 PAGES : 4

901122618

SAMPLE LOCATION MAP



RECEIVED
B.L.M. AZ STATE OFFICE

DEC 10 1990

7:45 A.M.
PHOENIX, ARIZONA

● SAMPLE LOCATION
—5— ISOPACH LINE
83531 STATE MINERAL LEASES

0 1000'

NEW GOLD, INC.

OVERBURDEN THICKNESS MAP

BOWIE ZEOLITE DISTRICT
COCHISE & GRAHAM COUNTIES, ARIZONA

901122618

RECEIVED
B.L.M. AZ STATE OFFICE

DEC 10 1990

7:45 A.M.
PHOENIX, ARIZONA

NEW GOLD, INC.
GEOCHEMICAL/GEOLOGICAL SURVEY
COCHISE AND GRAHAM COUNTIES, ARIZONA

BY
R. W. KNOTSMAN

R. W. Knostman, a consulting geologist, is a graduate geologist with more than 10 years experience with zeolite occurrences, characteristics, and deposits.

This survey consisted of sampling massive zeolitic tuff in outcrops, trench exposures, and drill core in the New Gold property area, along with analyses of the samples for zeolite composition, cation exchange capacity characteristics, and water adsorption values. The massive tuff was determined to consist principally of the zeolites chabazite, clinoptilolite, erionite and analcime. Analyses of these samples produced the following range of values:

	<u>RANGE OF VALUES*</u>
CHABAZITE - - - - -	50-80%
CLINOPTILOLITE - - - - -	Tr-20%
ERIONITE - - - - -	<10-20%
ANALCIME - - - - -	Tr-20%
CATION EXCHANGE/CEC - - -	2.84-3.26 Meq/g
WATER ADSORPTION/25 (MIL-3464E) - - -	4.52-4.62 WA Units

* See SAMPLE LOCATION MAP

901122618

STATE OF ARIZONA)

COUNTY OF GRAHAM)

AFFIDAVIT OF ANNUAL ASSESSMENT LABOR PERFORMED
(BOWIE PLACER CLAIMS)

The affiant, Richard W. Knostman, being duly sworn, deposes and says:

1. That I am a citizen of the United States of America residing at 13760 Tabeguache Road, Nathrop, Colorado, am personally acquainted with the unpatented mining claims described on Exhibit A attached hereto and made part hereof by this reference, which claims are situated in the Bowie Mining District, Graham County, Arizona, and which claims form a contiguous group of unpatented claims.

2. That for the assessment year commencing September 1, 1989, and ending September 1, 1990, New Gold, Inc., a Nevada corporation, 100 Shoreline Highway, Building A, Suite 175, Mill Valley, California 94941, expended in excess of \$800.00 for work, labor and improvements performed or made upon or for the benefit of all the claims described in Exhibit A.

3. That such labor, work and improvements were performed at the expense of New Gold, Inc., as owners of said claims.

4. That such work, labor and improvements were conducted during the month of August, 1990 and consisted of a geochemical survey; which included geologic mapping, sampling, geochemical analyses, data compilation and report preparation.

5. That such work, labor and improvements were done at the following claims: Artesian Nos. 10, 11, 12 & 16.

6. That such work, labor and improvements were made by:

Richard W. Knostman
13760 Tabeguache Road
Nathrop, Colorado 81236

The above being a graduate geologist with more than 10 experience with zeolite characteristics, occurrences and deposits.

7. That the work, labor and improvements made and performed were for the benefit of the entire group of claims for the purpose of complying with the laws of the United States pertaining to annual assessment work and for the purpose of said claims.

Richard W. Knostman
Affiant

ACKNOWLEDGMENT

The foregoing instrument was sworn to and subscribed before me this 23rd day of December, 1990, by R. W. Knostman, the Affiant.

In witness whereof, I have hereunto set my hand and official seal.

Annette Huffman
Notary Public

My commission expires: 9-14-92

RECEIVED
B.L.M. AZ STATE OFFICE

DEC 10 1990

7:45 A.M.
PHOENIX, ARIZONA

STATE OF ARIZONA

County of Graham

ss.

I hereby certify that the within instrument was filed and recorded
11-29-90 9:43 AM

at the request of New Gold Inc.

In DOCKET No. 430 Page 912-15 and indexed in ADL

When recorded, mail to:

DOCKET 430 PAGE 912

Witness my hand and official seal.

SHIRLEY ANGLE, County Recorder

By

Shirley Angle
Deputy Recorder

Fee No.

4562

Fee

\$14.00




EXHIBIT A

THE FOLLOWING DESCRIBED UNPATENTED PLACER MINING CLAIMS LOCATED IN SECTIONS 25, 30 AND 31, TOWNSHIP 11 SOUTH, RANGE 29 AND 30 EAST, GILA AND SALT RIVER MERIDIAN, UNKNOWN MINING DISTRICT, GRAHAM COUNTY, STATE OF ARIZONA, THE LOCATION NOTICES OF WHICH ARE OF RECORD IN THE OFFICE OF THE COUNTY CLERK OR RECORDER, AND FILED IN THE STATE OFFICE OF THE UNITED STATES BUREAU OF LAND MANAGEMENT, AS FOLLOWS:

CLAIM NAME AND NUMBER	RECORDING DATA		BLM SERIAL NUMBER
	BOOK	PAGE	
Artesian No. 9	342	385-386	AMC 139225
Artesian No. 10	342	387-388	AMC 139226
Artesian No. 11	342	389-390	AMC 139227
Artesian No. 12	342	391-392	AMC 139228
Artesian No. 13	342	393-394	AMC 139229
Artesian No. 14	342	395-396	AMC 139230
Artesian No. 15	342	397-398	AMC 139231
Artesian No. 16	342	399-400	AMC 139232

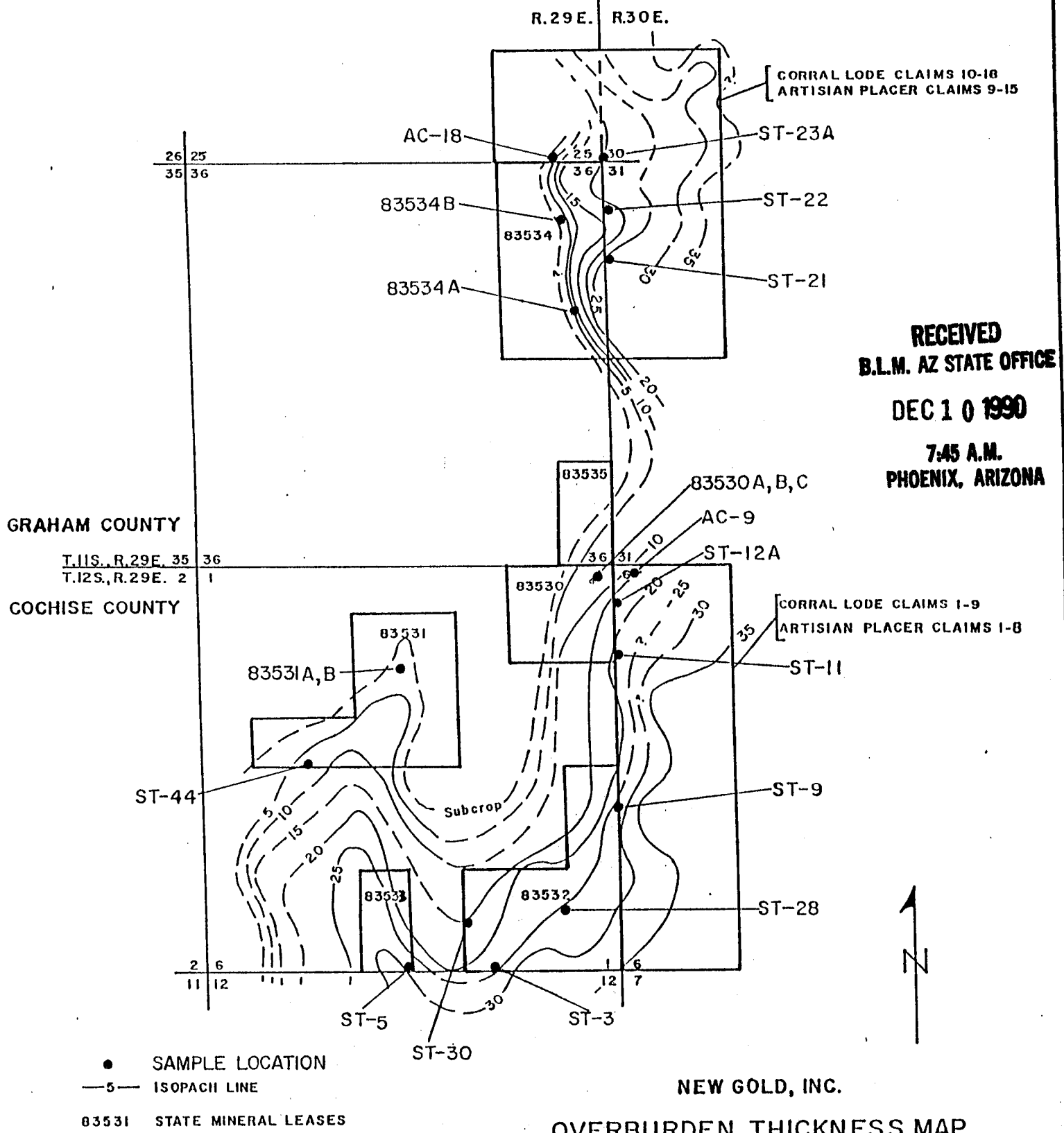
RECEIVED
B.L.M. AZ STATE OFFICE

DEC 10 1990

7:45 A.M.
PHOENIX, ARIZONA

DOCKET 430 PAGE 913

SAMPLE LOCATION MAP



RECEIVED
B.L.M. AZ STATE OFFICE

DEC 10 1990

7:45 A.M.
PHOENIX, ARIZONA

NEW GOLD, INC.
GEOCHEMICAL/GEOLOGICAL SURVEY
COCHISE AND GRAHAM COUNTIES, ARIZONA

BY
R. W. KNOSTMAN

R. W. Knostman, a consulting geologist, is a graduate geologist with more than 10 years experience with zeolite occurrences, characteristics, and deposits.

This survey consisted of sampling massive zeolitic tuff in outcrops, trench exposures, and drill core in the New Gold property area, along with analyses of the samples for zeolite composition, cation exchange capacity characteristics, and water adsorption values. The massive tuff was determined to consist principally of the zeolites chabazite, clinoptilolite, erionite and analcime. Analyses of these samples produced the following range of values:

RANGE OF VALUES*

CHABAZITE	50-80%
CLINOPTILOLITE	Tr-20%
ERIONITE	<10-20%
ANALCIME	Tr-20%
CATION EXCHANGE/CEC	2.84-3.26 Meq/g
WATER ADSORPTION/25 (MIL-3464E)	4.52-4.62 WA Units

* See SAMPLE LOCATION MAP

DOCKET 430 PAGE 915

SEP 14 1989 2 PM

DEC 11 1989

7:45 A.M.

PHOENIX, ARIZONA

STATE OF ARIZONA)

COUNTY OF COCHISE) AFFIDAVIT OF ANNUAL ASSESSMENT LABOR PERFORMED
(BOWIE LODE CLAIMS)

The affiant, Richard W. Knostman, being duly sworn, deposes and says:

1. That I am a citizen of the United States of America residing at 13760 Tabeguache Road, Nathrop, Colorado, am personally acquainted with the unpatented mining claims described on Exhibit A attached hereto and made part hereof by this reference, which claims are situated in the Bowie Mining District, Cochise County, Arizona, and which claims form a contiguous group of unpatented claims.

2. That for the assessment year commencing September 1, 1988, and ending September 1, 1989, New Gold, Inc., a Nevada corporation, 100 Shoreline Highway, Building A, Suite 175, Mill Valley, California 94941, expended in excess of \$900.00 for work, labor and improvements performed or made upon or for the benefit of all the claims described in Exhibit A.

3. That such labor, work and improvements were performed at the expense of New Gold, Inc., as owners of said claims.

4. That such work, labor and improvements were conducted during the month of August, 1989 and consisted of trenching to expose zeolite horizons.

5. That such work, labor and improvements were done at the following claims: Corral No. 9.

6. That such work, labor and improvements were made by:

Cooke Tillage Service
P.O. Box 332
Bowie, Arizona 85605

7. That the work, labor and improvements made and performed were for the benefit of the entire group of claims for the purpose of complying with the laws of the United States pertaining to annual assessment work and for the purpose of said claims.

Richard W. Knostman
Affiant

ACKNOWLEDGMENT

The forgoing instrument was sworn to and subscribed before me this 11th day of September, 1989, by R. W. Knostman, the Affiant.

In witness whereof, I have hereunto set my hand and official seal.

Maureen Clark
Notary Public

My commission expires: 2/17/91

*County of Chaffee
State of Colorado*

890918691




EXHIBIT A

THE FOLLOWING DESCRIBED UNPATENTED LODGE MINING CLAIMS LOCATED IN SECTION 6, TOWNSHIP 12 SOUTH, RANGE 30 EAST, GILA AND SALT RIVER MERIDIAN, UNKNOWN MINING DISTRICT, COCHISE COUNTY, STATE OF ARIZONA, THE LOCATION NOTICES OF WHICH ARE OF RECORD IN THE OFFICE OF THE COUNTY CLERK OR RECORDER, AND FILED IN THE STATE OFFICE IN THE UNITED STATES BUREAU OF LAND MANAGEMENT, AS FOLLOWS:

Claim Name and Number	Recording Data		BLM Serial Number
	Book	Page	
Corral No. 1	1537	315-316	AMC 139199 ✓.
Corral No. 2	1537	317-318	AMC 139200 ✓.
Corral No. 3	1537	319-320	AMC 139201 ✓.
Corral No. 4	1537	321-322	AMC 139202 ✓.
Corral No. 5	1537	323-324	AMC 139203 ✓.
Corral No. 6	1537	325-326	AMC 139204 ✓.
Corral No. 7	1537	327-328	AMC 139205 ✓.
Corral No. 8	1537	329-330	AMC 139206 ✓.
Corral No. 9	1537	331-332	AMC 139207 ✓.

RECEIVED
B.L.M. AZ STATE OFFICE

DEC 11 1989

7:45 A.M.
PHOENIX, ARIZONA



FEE # 890918691
OFFICIAL RECORDS
COCHISE COUNTY
DATE 09/14/89 HOUR 2

REQUEST OF
KNOTSMAN, R W
CHRISTINE RHODES-RECORDER
FEE : 15.00 PAGES : 2

890918691

DEC 11 1989

7:45 AM
PHOENIX, ARIZONA

STATE OF ARIZONA)
)
COUNTY OF GRAHAM)

AFFIDAVIT OF ANNUAL ASSESSMENT LABOR PERFORMED
(BOWIE LODE CLAIMS)

The affiant, Richard W. Knostman, being duly sworn, deposes and says:


1. That I am a citizen of the United States of America residing at 13760 Tabeguache Road, Nathrop, Colorado, am personally acquainted with the unpatented mining claims described on Exhibit A attached hereto and made part hereof by this reference, which claims are situated in the Bowie Mining District, Graham County, Arizona, and which claims form a contiguous group of unpatented claims.
2. That for the assessment year commencing September 1, 1988, and ending September 1, 1989, New Gold, Inc., a Nevada corporation, 100 Shoreline Highway, Building A, Suite 175, Mill Valley, California 94941, expended in excess of \$900.00 for work, labor and improvements performed or made upon or for the benefit of all the claims described in Exhibit A.
3. That such labor, work and improvements were performed at the expense of New Gold, Inc., as owners of said claims.
4. That such work, labor and improvements were conducted during the month of August, 1989 and consisted of trenching to expose zeolite horizons.
5. That such work, labor and improvements were done at the following claims: Corral No. 18.
6. That such work, labor and improvements were made by:
Cooke Tillage Service
P.O. Box 332
Bowie, Arizona 85605
7. That the work, labor and improvements made and performed were for the benefit of the entire group of claims for the purpose of complying with the laws of the United States pertaining to annual assessment work and for the purpose of said claims.

Richard W. Knostman
Affiant

ACKNOWLEDGMENT

The foregoing instrument was sworn to and subscribed before me this 11 day of September, 1989, by R. W. Knostman, the Affiant.

In witness whereof, I have hereunto set my hand and official seal.



Melissa Clark
Notary Public

My Commission expires: 2/17/91
County of Chaffee
State of Colorado

DOCKET 419 PAGE 958

EXHIBIT A

THE FOLLOWING DESCRIBED UNPATENTED LODGE MINING CLAIMS LOCATED IN SECTIONS 25, 30 AND 31, TOWNSHIP 11 SOUTH, RANGE 29 AND 30 EAST, GILA AND SALT RIVER MERIDIAN, UNKNOWN MINING DISTRICT, GRAHAM COUNTY, STATE OF ARIZONA, THE LOCATION NOTICES OF WHICH ARE OF RECORD IN THE OFFICE OF THE COUNTY CLERK OR RECORDER, AND FILED IN THE STATE OFFICE OF THE UNITED STATES BUREAU OF LAND MANAGEMENT, AS FOLLOWS:

Claim Name and Number	Recording Data		BLM Serial Number
	Book	Page	
Corral No. 10	342	367-368	AMC 139208 ✓
Corral No. 11	342	369-370	AMC 139209 ✓
Corral No. 12	342	371-372	AMC 139210 ✓
Corral No. 13	342	373-374	AMC 139211 ✓
Corral No. 14	342	375-376	AMC 139212 ✓
Corral No. 15	342	377-378	AMC 139213 ✓
Corral No. 16	342	379-380	AMC 139213 139214 ✓
Corral No. 17	342	381-382	AMC 139214 139215 ✓
Corral No. 18	342	383-384	AMC 139215 139216 ✓

RECEIVED
R.L.M. AZ STATE OFFICE

DEC 11 1989

4:45 A.M.
PHOENIX, ARIZONA

9-14-89 9:57 A.M.

STATE OF ARIZONA, County of Graham, ss Fee \$ 9.00 No. 4136


I hereby certify that the within instrument was filed and recorded at request of R.W. Knostman

In Docket No. 419 Page 958-9 and indexed in Mining

Witness my hand and official seal the day and year aforesaid.

SHIRLEY ANGLE

COUNTY RECORDER BY Jennie Johnson Deputy



DOCKET 419 PAGE 959

8909100

DEC 13 1989

7:45 AM

KNOSTMAN, R W
13760 TABAGUACHE ROAD
NATHROP, CO. 81236

STATE OF ARIZONA

PHOENIX, ARIZONA

) AFFIDAVIT OF ANNUAL ASSESSMENT LABOR PERFORMED
COUNTY OF COCHISE) (BOWIE PLACER CLAIMS)

The affiant, Richard W. Knostman, being duly sworn, deposes and says:

1. That I am a citizen of the United States of America residing at 13760 Tabaguache Road, Nathrop, Colorado, am personally acquainted with the unpatented mining claims described on Exhibit A attached hereto and made part hereof by this reference, which claims are situated in the Bowie Mining District, Cochise County, Arizona, and which claims form a contiguous group of unpatented claims.

2. That for the assessment year commencing September 1, 1988, and ending September 1, 1989, New Gold, Inc., a Nevada corporation, 100 Shoreline Highway, Building A, Suite 175, Mill Valley, California 94941, expended in excess of \$800.00 for work, labor and improvements performed or made upon or for the benefit of all the claims described in Exhibit A.

3. That such labor, work and improvements were performed at the expense of New Gold, Inc., as owners of said claims.

4. That such work, labor and improvements were conducted during the month of August, 1989 and consisted of trenching to expose zeolite horizons.

5. That such work, labor and improvements were done at the following claims: Artesian No. 8.

6. That such work, labor and improvements were made by:

Cooke Tillage Service
P.O. Box 332
Bowie, Arizona 85605


7. That the work, labor and improvements made and performed were for the benefit of the entire group of claims for the purpose of complying with the laws of the United States pertaining to annual assessment work and for the purpose of said claims.

Richard W. Knostman
Affiant

ACKNOWLEDGMENT

The forgoing instrument was sworn to and subscribed before me this 17th day of September, 1989, by R. W. Knostman, the Affiant.

In witness whereof, I have hereunto set my hand and official seal.



890918690

Sandra Clark
Notary Public

My commission expires: 2/17/91
County of Chaffee
State of Colorado

EXHIBIT A

THE FOLLOWING DESCRIBED UNPATENTED PLACER MINING CLAIMS LOCATED IN SECTION 6, TOWNSHIP 12 SOUTH, RANGE 30 EAST, GILA AND SALT RIVER MERIDIAN, UNKNOWN MINING DISTRICT, COCHISE COUNTY, STATE OF ARIZONA, THE LOCATION NOTICES OF WHICH ARE OF RECORD IN THE OFFICE OF THE COUNTY CLERK OR RECORDER, AND FILED IN THE STATE OFFICE OF THE UNITED STATES BUREAU OF LAND MANAGEMENT, AS FOLLOWS:

Claim Name and Number	Recording Data		BLM Serial Number
	Book	Page	
Artesian No. 1	1537	333-334	AMC 139217 ✓
Artesian No. 2	1537	335-336	AMC 139218 ✓
Artesian No. 3	1537	337-338	AMC 139219 ✓
Artesian No. 4	1537	339-340	AMC 139220 ✓
Artesian No. 5	1537	341-342	AMC 139221 ✓
Artesian No. 6	1537	343-344	AMC 139222 ✓
Artesian No. 7	1537	345-346	AMC 139223 ✓
Artesian No. 8	1537	347-348	AMC 139224 ✓

RECEIVED
B.L.M. AZ STATE OFFICE

DEC 11 1989

7:45 A.M.
PHOENIX, ARIZONA



FEE # 890918690
OFFICIAL RECORDS
COCHISE COUNTY
DATE 09/14/89 HOUR 2

REQUEST OF

KNOSTMAN, R W
CHRISTINE RHODES-RECORDER
FEE : 15.00 PAGES : 2

890918690

DEC 1 1989

STATE OF ARIZONA)

COUNTY OF GRAHAM)

AFFIDAVIT OF ANNUAL ASSESSMENT LABOR PERFORMED
(BOWIE PLACER CLAIMS)

PHOENIX, ARIZONA

The affiant, Richard W. Knostman, being duly sworn, deposes and says:

1. That I am a citizen of the United States of America residing at 13760 Tabeguache Road, Nathrop, Colorado, am personally acquainted with the unpatented mining claims described on Exhibit A attached hereto and made part hereof by this reference, which claims are situated in the Bowie Mining District, Graham County, Arizona, and which claims form a contiguous group of unpatented claims.

2. That for the assessment year commencing September 1, 1988, and ending September 1, 1989, New Gold, Inc., a Nevada corporation, 100 Shoreline Highway, Building A, Suite 175, Mill Valley, California 94941, expended in excess of \$800.00 for work, labor and improvements performed or made upon or for the benefit of all the claims described in Exhibit A.

3. That such labor, work and improvements were performed at the expense of New Gold, Inc., as owners of said claims.

4. That such work, labor and improvements were conducted during the month of August, 1989 and consisted of trenching to expose zeolite horizons.

5. That such work, labor and improvements were done at the following claims: Artesian No. 16.

6. That such work, labor and improvements were made by:

Cooke Tillage Service
P.O. Box 332
Bowie, Arizona 85605


7. That the work, labor and improvements made and performed were for the benefit of the entire group of claims for the purpose of complying with the laws of the United States pertaining to annual assessment work and for the purpose of said claims.

Richard W. Knostman
Affiant

ACKNOWLEDGMENT

The foregoing instrument was sworn to and subscribed before me this 11th day of September, 1989, by R. W. Knostman, the Affiant.

In witness whereof, I have hereunto set my hand and official seal.



Maissa Clark
Notary Public

My commission expires: 2/17/91
County of Chaffee
State of Colorado

EXHIBIT A

THE FOLLOWING DESCRIBED UNPATENTED PLACER MINING CLAIMS LOCATED IN SECTIONS 25, 30 AND 31, TOWNSHIP 11 SOUTH, RANGE 29 AND 30 EAST, GILA AND SALT RIVER MERIDIAN, UNKNOWN MINING DISTRICT, GRAHAM COUNTY, STATE OF ARIZONA, THE LOCATION NOTICES OF WHICH ARE OF RECORD IN THE OFFICE OF THE COUNTY CLERK OR RECORDER, AND FILED IN THE STATE OFFICE OF THE UNITED STATES BUREAU OF LAND MANAGEMENT, AS FOLLOWS:

CLAIM NAME AND NUMBER	RECORDING DATA BOOK	PAGE	BLM SERIAL NUMBER
Artesian No. 9	342	385-386	AMC 139225 ✓
Artesian No. 10	342	387-388	AMC 139226 ✓
Artesian No. 11	342	389-390	AMC 139227 ✓
Artesian No. 12	342	391-392	AMC 139228 ✓
Artesian No. 13	342	393-394	AMC 139229 ✓
Artesian No. 14	342	395-396	AMC 139230 ✓
Artesian No. 15	342	397-398	AMC 139231 ✓
Artesian No. 16	342	399-400	AMC 139232 ✓

RECEIVED

B.L.M. AZ STATE OFFICE

DEC 11 1989

7:45 A.M.

PHOENIX, ARIZONA



9-14-89 9:57 A.M.

STATE OF ARIZONA, County of Graham, to Fee \$14.00, No. 4135

I hereby certify that the within instrument was filed and recorded at request of R.W. Knostman

In Docket No. 419 Page 956-7 and Indexed in Mining

Witness my hand and official seal the day and year aforesaid.

SHIRLEY ANGLE

COUNTY RECORDER BY Janice Anderson Deputy

DOCKET 419 PAGE 957

November 1, 1989

13760 Tabeguache Road
Nathrop, CO 81236

U.S. Department of Interior
Bureau Of Land Management
Arizona State Office
3707 N. 7th Street
Phoenix, AZ 85014

Dear Bureau of Land Management:

Enclosed are four Affidavits of Labor (and duplicate copies) for the 1988-1989 assessment year for New Gold, Inc. claims in the Bowie District of Arizona. These Affidavits have been recorded with the county recorders in Cochise and Graham Counties and are being forwarded to you for Bureau of Land Management records.


These Affidavits of Labor cover a total of 34 claims (18 lode and 16 placer claims). Enclosed is a check for \$170.00 (\$5.00/claim) to cover the cost of recording these claims.

After recording these Affidavits, please return them to me at:

R. W. Knostman
13760 Tabeguache Road
Nathrop, CO 81236

Please contact me at (719) 539-6765 if there are any questions regarding this matter.

Sincerely,



R. W. Knostman
Agent, New Gold, Inc.

Enclosures (4)

RECEIVED
B.L.M. AZ STATE OFFICE

DEC 11 1989

7:45 A.M.
PHOENIX, ARIZONA

December 5, 1988

13760 Tabeguache Road
Nathrop, CO 81236

U.S. Department of Interior
Bureau of Land Management
3707 N. 7th Street
Phoenix, AZ 85014

139199
/d

Dear BLM:

Enclosed are four (4) Affidavits of Labor for the 1987-1988 assessment year for New Gold, Inc. claims in the Bowie, Arizona area. These Affidavits have been recorded with the appropriate county recorders and are being forwarded to you for the BLM records.

These Affidavits supersede those filed for these claims on September 29, 1988 (your date stamp). These Affidavits are filed to officially record the assessment work under the name of New Gold, Inc. rather than East West Minerals, Inc. The September 29 filings were filed under the name of East West Minerals rather than New Gold, Inc.

After recording these Affidavits, please return them to me at:

R. W. Knostman
13760 Tabeguache Road
Nathrop, CO 81236

Please contact me if there are any questions in the this regard.

Sincerely,

RW Knostman

R. W. Knostman

Enclosures (4)

RECEIVED
B.L.M. AZ STATE OFFICE

DEC 08 1988

7:45 A.M.
PHOENIX, ARIZONA

AFFIDAVIT OF PERFORMANCE OF ANNUAL LABOR

The affiant, Richard W. Knostman, being first duly sworn upon his oath, deposes and says:

1. That I am a citizen of the United States of America, more than twenty-one years of age residing at 13760 Tabeguache Road, Nathrop, Colorado and am personally acquainted with the unpatented mining claims described on Exhibit A attached hereto and made a part hereof by this reference, which claims are situated in the Bowie Mining District, Graham County, Arizona, and which form a contiguous group of unpatented claims.

2. That for the assessment year commencing September 1, 1987, and ending September 1, 1988, New Gold, Inc., 3 Harbor Drive--Suite 103, Sausalito, California, 94965, expended in excess of \$800.00 for work, labor and improvements performed or made upon or for the benefit of all the claims described in Exhibit A. This Affidavit supersedes that filed previously under the name of East West Minerals, Inc., in Book 409 and pages 548-551.

3. That such labor, work and improvements were performed at the expense of New Gold, Inc., on its behalf, insistence and request as owners of said claims.

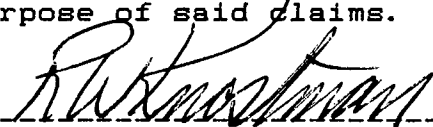
4. That such work, labor and improvements required two (2) days and consisted of trenching to expose the zeolite horizon.

5. That such work, labor and improvements were done at the following claims: Artesian No. 16.

6. That such labor was performed and improvements made during the period August 15, 1988 through August 31, 1988 by:

Cooke Tillage Service
P.O. Box 332
Bowie, Arizona 85605

7. That the work and improvements made and performed were for the benefit of the entire group of claims for the purpose of complying with the laws of the United States pertaining to annual assessment work and for the purpose of said claims.


Affiant

ACKNOWLEDGMENT

The forgoing instrument was sworn to and subscribed before me this 29th day of October, 1988, by R. W. Knostman, the

RECEIVED

B.L.M. AZ STATE OFFICE

DEC 08 1988


Notary Public

DOCKET 411 PAGE 133

7:45 A.M.
PHOENIX, ARIZONA Commission Expires:

June 18, 1991

EXHIBIT A

THE FOLLOWING DESCRIBED UNPATENTED PLACER MINING CLAIMS LOCATED IN SECTIONS 25, 30 AND 31, TOWNSHIP 11 SOUTH, RANGE 29 AND 30 EAST, GILA AND SALT RIVER MERIDIAN, UNKNOWN MINING DISTRICT, GRAHAM COUNTY, STATE OF ARIZONA, THE LOCATION NOTICES OF WHICH ARE OF RECORD IN THE OFFICE OF THE COUNTY CLERK OR RECORDER, AND FILED IN THE STATE OFFICE OF THE UNITED STATES BUREAU OF LAND MANAGEMENT, AS FOLLOWS:

CLAIM NAME AND NUMBER	RECORDING DATA		BLM SERIAL NUMBER
	BOOK	PAGE	
Artesian No. 9	342	385-386	AMC 139225 ✓
Artesian No. 10	342	387-388	AMC 139226 ✓
Artesian No. 11	342	389-390	AMC 139227 ✓
Artesian No. 12	342	391-392	AMC 139228 ✓
Artesian No. 13	342	393-394	AMC 139229 ✓
Artesian No. 14	342	395-396	AMC 139230 ✓
Artesian No. 15	342	397-398	AMC 139231 ✓
Artesian No. 16	342	399-400	AMC 139232 ✓



11-2-88 9:31 A.M.

STATE OF ARIZONA, County of Graham, ss Fee \$ 14.00 No. 4450
 I hereby certify that the within instrument was filed and recorded at
 request of R.W. Knostman
 In Docket No. 411 Page 133-4 and indexed in Mining
 Witness my hand and official seal the day and year aforesaid.
 SHIRLEY ANGLE
 COUNTY RECORDER BY Jamie Hanson Deputy

RECEIVED
 B.L.M. AZ STATE OFFICE

DEC 08 1988

7:45 A.M.
 PHOENIX, ARIZONA

DOCKET 411 PAGE 134

AFFIDAVIT OF PERFORMANCE OF ANNUAL LABOR

The affiant, Richard W. Knostman, being first duly sworn upon his oath, deposes and says:

1. That I am a citizen of the United States of America, more than twenty-one years of age residing at 13760 Tabeguache Road, Nathrop, Colorado and am personally acquainted with the unpatented mining claims described on Exhibit A attached hereto and made a part hereof by this reference, which claims are situated in the Bowie Mining District, Graham County, Arizona, and which form a contiguous group of unpatented claims.

2. That for the assessment year commencing September 1, 1987, and ending September 1, 1988, New Gold, Inc., 3 Harbor Drive--Suite 103, Sausalito, California, 94965, expended in excess of \$900.00 for work, labor and improvements performed or made upon or for the benefit of all the claims described in Exhibit A. This Affidavit supersedes that filed previously under the name of East West Minerals, Inc., in Book 409 and pages 548-551.

3. That such labor, work and improvements were performed at the expense of New Gold, Inc., on its behalf, insistence and request as owners of said claims.


4. That such work, labor and improvements required two (2) days and consisted of trenching to expose the zeolite horizon.

5. That such work, labor and improvements were done at the following claims: Corral No. 18.

6. That such labor was performed and improvements made during the period August 15, 1988 through August 31, 1988 by:

Cooke Tillage Service
P.O. Box 332
Bowie, Arizona 85605

7. That the work and improvements made and performed were for the benefit of the entire group of claims for the purpose of complying with the laws of the United States pertaining to annual assessment work and for the purpose of said claims.


R. W. Knostman
Affiant

ACKNOWLEDGMENT

The forgoing instrument was sworn to and subscribed before me the 29th day of October, 1988, by R. W. Knostman, the Affiant.

Shirley H. Hill
Notary Public

DEC 08 1988

7:45 A.M.

PHOENIX, ARIZONA Commission Expires: June 18, 1991


DOCKET 411 PAGE 135

EXHIBIT A

THE FOLLOWING DESCRIBED UNPATENTED LODGE MINING CLAIMS LOCATED IN SECTIONS 25, 30 AND 31, TOWNSHIP 11 SOUTH, RANGE 29 AND 30 EAST, GILA AND SALT RIVER MERIDIAN, UNKNOWN MINING DISTRICT, GRAHAM COUNTY, STATE OF ARIZONA, THE LOCATION NOTICES OF WHICH ARE OF RECORD IN THE OFFICE OF THE COUNTY CLERK OR RECORDER, AND FILED IN THE STATE OFFICE OF THE UNITED STATES BUREAU OF LAND MANAGEMENT, AS FOLLOWS:

Claim Name and Number	Recording Data		BLM Serial Number
	Book	Page	
Corral No. 10	342	367-368	AMC 139208 ✓
Corral No. 11	342	369-370	AMC 139209 ✓
Corral No. 12	342	371-372	AMC 139210 ✓
Corral No. 13	342	373-374	AMC 139211 ✓
Corral No. 14	342	375-376	AMC 139212 ✓
Corral No. 15	342	377-378	AMC 139213 ✓
Corral No. 16	342	379-380	AMC 139213 139214 ✓
Corral No. 17	342	381-382	AMC 139214 139215 ✓
Corral No. 18	342	383-384	AMC 139215 139216 ✓

11-2-88 9:31 A.M.



STATE OF ARIZONA, County of Graham, ss Fee \$ 14.00 No. 4451
 I hereby certify that the within instrument was filed and recorded at
 request of R.W. Knostman
 In Docket No. 411 Page 135-6 and indexed in Mining
 Witness my hand and official seal the day and year aforesaid.
 SHIRLEY ANGLE
 COUNTY RECORDER BY Jamie Hansen Deputy

RECEIVED
 B.L.M. AZ STATE OFFICE

DEC 08 1988

7:45 A.M.
 PHOENIX, ARIZONA

DOCKET 411 PAGE 136

NOV 2 1988
P2
5.00

Property: Bowie, Arizona

AFFIDAVIT OF PERFORMANCE OF ANNUAL LABOR

The affiant, Richard W. Knostman, being first duly sworn upon his oath, deposes and says:

1. That I am a citizen of the United States of America, more than twenty-one years of age residing at 13760 Tabeguache Road, Nathrop, Colorado and am personally acquainted with the unpatented mining claims described on Exhibit A attached hereto and made a part hereof by this reference, which claims are situated in the Bowie Mining District, Cochise County, Arizona, and which form a contiguous group of unpatented claims.

2. That for the assessment year commencing September 1, 1987, and ending September 1, 1988, New Gold, Inc., 3 Harbor Drive--Suite 103, Sausalito, California, 94965, expended in excess of \$800.00 for work, labor and improvements performed or made upon or for the benefit of all the claims described in Exhibit A. This Affidavit supersedes that filed in September, 1988 in the name of East West Minerals, Inc.

3. That such labor, work and improvements were performed at the expense of New Gold, Inc., on its behalf, insistence and request as owners of said claims.

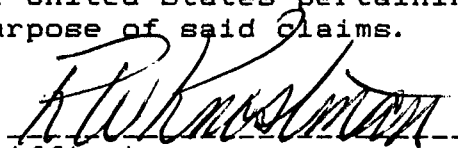
4. That such work, labor and improvements required two (2) days and consisted of trenching to expose the zeolite horizon.

5. That such work, labor and improvements were done at the following claims: Artesian No. 8.

6. That such labor was performed and improvements made during the period August 15, 1988 through August 31, 1988 by:

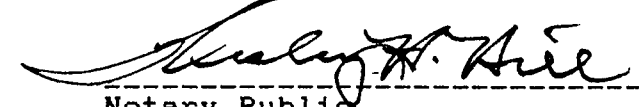
Cooke Tillage Service
P.O. Box 332
Bowie, Arizona 85605


7. That the work and improvements made and performed were for the benefit of the entire group of claims for the purpose of complying with the laws of the United States pertaining to annual assessment work and for the purpose of said claims.


Affiant

ACKNOWLEDGMENT

The forgoing instrument was sworn to and subscribed before me this 29th day of October, 1988, by R. W. Knostman, the affiant.


Notary Public



B.L.M. AZ STATE OFFICE

DEC 08 1988

7:45 A.M.
PHOENIX, ARIZONA
Commission Expires: June 18, 1991

881122901

EXHIBIT A

THE FOLLOWING DESCRIBED UNPATENTED PLACER MINING CLAIMS LOCATED IN SECTION 6, TOWNSHIP 12 SOUTH, RANGE 30 EAST, GILA AND SALT RIVER MERIDIAN, UNKNOWN MINING DISTRICT, COCHISE COUNTY, STATE OF ARIZONA, THE LOCATION NOTICES OF WHICH ARE OF RECORD IN THE OFFICE OF THE COUNTY CLERK OR RECORDER, AND FILED IN THE STATE OFFICE OF THE UNITED STATES BUREAU OF LAND MANAGEMENT, AS FOLLOWS:

Claim Name and Number	Recording Data		BLM Serial Number
	Book	Page	
Artesian No. 1	1537	333-334	AMC 139217 ✓
Artesian No. 2	1537	335-336	AMC 139218 ✓
Artesian No. 3	1537	337-338	AMC 139219 ✓
Artesian No. 4	1537	339-340	AMC 139220 ✓
Artesian No. 5	1537	341-342	AMC 139221 ✓
Artesian No. 6	1537	343-344	AMC 139222 ✓
Artesian No. 7	1537	345-346	AMC 139223 ✓
Artesian No. 8	1537	347-348	AMC 139224 ✓



FEE # 881122901
OFFICIAL RECORDS
COCHISE COUNTY
DATE 11/02/88 HOUR 2

REQUEST OF
KNOSTMAN, RICHARD W
CHRISTINE RHODES-RECORDER
FEE : 15.00 PAGES : 2

RECEIVED
B.L.M. AZ STATE OFFICE

DEC 08 1988

7:45 A.M.
PHOENIX, ARIZONA

881122901

P2
500

Property: Bowie, Arizona

AFFIDAVIT OF PERFORMANCE OF ANNUAL LABOR

The affiant, Richard W. Knostman, being first duly sworn upon his oath, deposes and says:

1. That I am a citizen of the United States of America, more than twenty-one years of age residing at 13760 Tabeguache Road, Nathrop, Colorado and am personally acquainted with the unpatented mining claims described on Exhibit A attached hereto and made a part hereof by this reference, which claims are situated in the Bowie Mining District, Cochise County, Arizona, and which form a contiguous group of unpatented claims.

2. That for the assessment year commencing September 1, 1987, and ending September 1, 1988, New Gold, Inc., 3 Harbor Drive--Suite 103, Sausalito, California, 94965, expended in excess of \$900.00 for work, labor and improvements performed or made upon or for the benefit of all the claims described in Exhibit A. This Affidavit supersedes that filed in September, 1988 in the name of East West Minerals, Inc.

3. That such labor, work and improvements were performed at the expense of New Gold, Inc., on its behalf, insistence and request as owners of said claims.

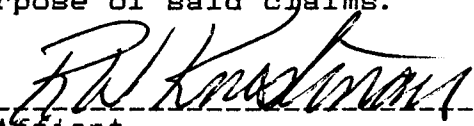
4. That such work, labor and improvements required two (2) days and consisted of trenching to expose the zeolite horizon.

5. That such work, labor and improvements were done at the following claims: Corral No. 9.

6. That such labor was performed and improvements made during the period August 15, 1988 through August 31, 1988 by:

Cooke Tillage Service
P.O. Box 332
Bowie, Arizona 85605

7. That the work and improvements made and performed were for the benefit of the entire group of claims for the purpose of complying with the laws of the United States pertaining to annual assessment work and for the purpose of said claims.



Affiant

ACKNOWLEDGMENT

The foregoing instrument was sworn to and subscribed before me this 29th day of October, 1988, by R. W. Knostman, the

RECEIVED

B.L.M. AZ STATE OFFICE


Notary Public

DEC 08 1988

7:45 A.M.
PHOENIX, ARIZONA
Commission Expires:

June 18, 1991

881122900

EXHIBIT A

THE FOLLOWING DESCRIBED UNPATENTED LODGE MINING CLAIMS LOCATED IN SECTION 6, TOWNSHIP 12 SOUTH, RANGE 30 EAST, GILA AND SALT RIVER MERIDIAN, UNKNOWN MINING DISTRICT, COCHISE COUNTY, STATE OF ARIZONA, THE LOCATION NOTICES OF WHICH ARE OF RECORD IN THE OFFICE OF THE COUNTY CLERK OR RECORDER, AND FILED IN THE STATE OFFICE IN THE UNITED STATES BUREAU OF LAND MANAGEMENT, AS FOLLOWS:

Claim Name and Number	Recording Data		BLM Serial Number
	Book	Page	
Corral No. 1	1537	315-316	AMC 139199 ✓
Corral No. 2	1537	317-318	AMC 139200 ✓
Corral No. 3	1537	319-320	AMC 139201 ✓
Corral No. 4	1537	321-322	AMC 139202 ✓
Corral No. 5	1537	323-324	AMC 139203 ✓
Corral No. 6	1537	325-326	AMC 139204 ✓
Corral No. 7	1537	327-328	AMC 139205 ✓
Corral No. 8	1537	329-330	AMC 139206 ✓
Corral No. 9	1537	331-332	AMC 139207 ✓



FEE # 881122900
OFFICIAL RECORDS
COCHISE COUNTY
DATE 11/02/88 HOUR 2

REQUEST OF
KNOSTMAN, RICHARD W
CHRISTINE RHODES-RECORDER
FEE : 15.00 PAGES : 2

RECEIVED
B.L.M. AZ STATE OFFICE

DEC 08 1988

7:45 A.M.
PHOENIX, ARIZONA

881122900

NEW GOLD INC.

RECEIVED
B.L.M. AZ STATE ☐ E

OCT 26 1988

7:45 A.M.
PHOENIX, ARIZONA

139199
Lji

October 21, 1988

U.S. Dept of Interior
Bureau of Land Management
Arizona State Office
Post Office Box 16563
Phoenix, Arizona 85011

Dear Sir:

Please consider this to be an official Amendment to the April 19, 1988/88 Affidavit of Labor filings for claims in the Bowie District, Cochise and Graham Counties, Arizona, having names and BLM serial number as follows:

Placer Claims

BLM SERIAL NUMBERS

Artesian No. 1 - Artesian No. 16

AMC 139217 thru 139232 .

Lode Claims

Corral No. 1 - Corral No. 18

AMC 139199 thru 139216 .

These Affidavits of Labor should have been filed in the name of New Gold Inc., 3 Harbor Drive, Suite 103, Sausalito, CA 94965, rather than the former owner, East West Minerals, Inc.

Please stamp and return a copy of this Amendment letter for our files.

Yours sincerely,


Tony Wicks
Tony Wicks
President *pp cms*

TDSW:cms

AFFIDAVIT Received
9-29-88
Lji

EAST WEST MINERALS, INC.

3 Harbor Drive • Suite 103
Sausalito, California 94965



U.S. Department of Interior
Bureau of Land Management
Arizona State Office
Post Office Box 16563
Phoenix, Arizona 85011

SEP 9 1988 1 P.M.

P-2
5.00

139199

aji

Property: Bowie, Arizona

AFFIDAVIT OF PERFORMANCE OF ANNUAL LABOR

The affiant, Richard W. Knostman, being first duly sworn upon his oath, deposes and says:

1. That I am a citizen of the United States of America, more than twenty-one years of age residing at 13760 Tabeguache Road, Nathrop, Colorado and am personally acquainted with the unpatented mining claims described on Exhibit A attached hereto and made a part hereof by this reference, which claims are situated in the Bowie Mining District, Cochise County, Arizona, and which form a contiguous group of unpatented claims.

2. That for the assessment year commencing September 1, 1987, and ending September 1, 1988, East West Minerals, Inc., a Delaware corporation, 3 Harbor Drive--Suite 103, Sausalito, California, 94965, expended in excess of \$900.00 for work, labor and improvements performed or made upon or for the benefit of all the claims described in Exhibit A.

3. That such labor, work and improvements were performed at the expense of East West Minerals, Inc., on its behalf, insistence and request as owners of said claims.

4. That such work, labor and improvements required two (2) days and consisted of trenching to expose the zeolite horizon.

5. That such work, labor and improvements were done at the following claims: Corral No. 9.

6. That such labor was performed and improvements made during the period August 15, 1988 through August 31, 1988 by:

Cooke Tillage Service
P.O. Box 332
Bowie, Arizona 85605

7. That the work and improvements made and performed were for the benefit of the entire group of claims for the purpose of complying with the laws of the United States pertaining to annual assessment work and for the purpose of said claims.

RECEIVED

B.L.M. AZ STATE OFFICE

Richard W. Knostman
Affiant

SEP 29 1988

ACKNOWLEDGMENT

7:45 A.M.

PHOENIX, ARIZONA

The forgoing instrument was sworn to and subscribed before me this 6th day of Sept, 1988, by R. W. Knostman, the Affiant.

Diana Hanes
Notary Public

My Commission Expires: 6-3-92

880918932

EXHIBIT A

THE FOLLOWING DESCRIBED UNPATENTED LODGE MINING CLAIMS LOCATED IN SECTION 6, TOWNSHIP 12 SOUTH, RANGE 30 EAST, GILA AND SALT RIVER MERIDIAN, UNKNOWN MINING DISTRICT, COCHISE COUNTY, STATE OF ARIZONA, THE LOCATION NOTICES OF WHICH ARE OF RECORD IN THE OFFICE OF THE COUNTY CLERK OR RECORDER, AND FILED IN THE STATE OFFICE IN THE UNITED STATES BUREAU OF LAND MANAGEMENT, AS FOLLOWS:

Claim Name and Number	Recording Data		BLM Serial Number
	Book	Page	
Corral No. 1 .	1537	315-316	AMC 139199 .
Corral No. 2 .	1537	317-318	AMC 139200 .
Corral No. 3 .	1537	319-320	AMC 139201 .
Corral No. 4 .	1537	321-322	AMC 139202 .
Corral No. 5 .	1537	323-324	AMC 139203 .
Corral No. 6 .	1537	325-326	AMC 139204 .
Corral No. 7 .	1537	327-328	AMC 139205 .
Corral No. 8 .	1537	329-330	AMC 139206 .
Corral No. 9 .	1537	331-332	AMC 139207 .



FEE # 880918932
OFFICIAL RECORDS
COCHISE COUNTY
DATE 09/09/88 HOUR 1

REQUEST OF
KNOSTMAN, RICHARD
CHRISTINE RHODES-RECORDER
FEE : 15.00 PAGES : 2

880918932
KNOSTMAN, RICHARD
13760 TABEQUACHE ROAD
NATHROP, CO. 81236

RECEIVED
B.L.M. AZ STATE OFFICE

SEP 29 1988

7:45 A.M.
PHOENIX, ARIZONA

880918932

Property: Bowie, Arizona

AFFIDAVIT OF PERFORMANCE OF ANNUAL LABOR

The affiant, Richard W. Knostman, being first duly sworn upon his oath, deposes and says:

1. That I am a citizen of the United States of America, more than twenty-one years of age residing at 13760 Tabeguache Road, Nathrop, Colorado and am personally acquainted with the unpatented mining claims described on Exhibit A attached hereto and made a part hereof by this reference, which claims are situated in the Bowie Mining District, Graham County, Arizona, and which form a contiguous group of unpatented claims.

2. That for the assessment year commencing September 1, 1987, and ending September 1, 1988, East West Minerals, Inc., a Delaware corporation, 3 Harbor Drive--Suite 103, Sausalito, California, 94965, expended in excess of \$900.00 for work, labor and improvements performed or made upon or for the benefit of all the claims described in Exhibit A.

3. That such labor, work and improvements were performed at the expense of East West Minerals, Inc., on its behalf, insistence and request as owners of said claims.

4. That such work, labor and improvements required two (2) days and consisted of trenching to expose the zeolite horizon.

5. That such work, labor and improvements were done at the following claims: Corral No. 18.

6. That such labor was performed and improvements made during the period August 15, 1988 through August 31, 1988 by:

Cooke Tillage Service
P.O. Box 332
Bowie, Arizona 85605

7. That the work and improvements made and performed were for the benefit of the entire group of claims for the purpose of complying with the laws of the United States pertaining to annual assessment work and for the purpose of said claims.

Richard W. Knostman
Affiant

RECEIVED
B.L.M. AZ STATE OFFICE

SEP 29 1988

ACKNOWLEDGMENT

7:45 A.M.
PHOENIX, ARIZONA

The forgoing instrument was sworn to and subscribed before me this 6th day of Sept, 1988, by R. W. Knostman, the Affiant.

Diana Hanes
Notary Public


DOCKET 409 PAGE 548

My Commission Expires: 6-3-92

EXHIBIT A

THE FOLLOWING DESCRIBED UNPATENTED LODGE MINING CLAIMS LOCATED IN SECTIONS 25, 30 AND 31, TOWNSHIP 11 SOUTH, RANGE 29 AND 30 EAST, GILA AND SALT RIVER MERIDIAN, UNKNOWN MINING DISTRICT, GRAHAM COUNTY, STATE OF ARIZONA, THE LOCATION NOTICES OF WHICH ARE OF RECORD IN THE OFFICE OF THE COUNTY CLERK OR RECORDER, AND FILED IN THE STATE OFFICE OF THE UNITED STATES BUREAU OF LAND MANAGEMENT, AS FOLLOWS:

Claim Name and Number	Recording Data		BLM Serial Number
	Book	Page	
Corral No. 10 .	342	367-368	AMC 139208 .
Corral No. 11 .	342	369-370	AMC 139209 .
Corral No. 12 .	342	371-372	AMC 139210 .
Corral No. 13 .	342	373-374	AMC 139211 .
Corral No. 14 .	342	375-376	AMC 139212 .
Corral No. 15 .	342	377-378	AMC 139213 .
Corral No. 16 .	342	379-380	AMC 139214 139214 .
Corral No. 17 .	342	381-382	AMC 139215 139215 .
Corral No. 18 .	342	383-384	AMC 139216 139216 .



9-12-88 10:55 A.M.
 STATE OF ARIZONA, County of Graham, ss Fee \$ 14.00 No. 3632
 I hereby certify that the within instrument was filed and recorded at
 request of Richard Knostman
 in Docket No. 409 Page 548-9 and indexed in Mining
 Witness my hand and official seal the day and year aforesaid.
 SHIRLEY ANGLE
 COUNTY RECORDER BY Jamie Dunbar Deputy

RECEIVED
 B.L.M. AZ STATE OFFICE

SEP 29 1988

7:45 A.M.
 PHOENIX, ARIZONA

DOCKET 409 PAGE 549

SEP 9 1988 12M.
P-2
5.00

Property: Bowie, Arizona

AFFIDAVIT OF PERFORMANCE OF ANNUAL LABOR

The affiant, Richard W. Knostman, being first duly sworn upon his oath, deposes and says:

1. That I am a citizen of the United States of America, more than twenty-one years of age residing at 13760 Tabeguache Road, Nathrop, Colorado and am personally acquainted with the unpatented mining claims described on Exhibit A attached hereto and made a part hereof by this reference, which claims are situated in the Bowie Mining District, Cochise County, Arizona, and which form a contiguous group of unpatented claims.
2. That for the assessment year commencing September 1, 1987, and ending September 1, 1988, East West Minerals, Inc., a Delaware corporation, 3 Harbor Drive--Suite 103, Sausalito, California, 94965, expended in excess of \$800.00 for work, labor and improvements performed or made upon or for the benefit of all the claims described in Exhibit A.
3. That such labor, work and improvements were performed at the expense of East West Minerals, Inc., on its behalf, insistence and request as owners of said claims.
4. That such work, labor and improvements required two (2) days and consisted of trenching to expose the zeolite horizon.
5. That such work, labor and improvements were done at the following claims: Artesian No. 8.
6. That such labor was performed and improvements made during the period August 15, 1988 through August 31, 1988 by:
Cooke Tillage Service
P.O. Box 332
Bowie, Arizona 85605
7. That the work and improvements made and performed were for the benefit of the entire group of claims for the purpose of complying with the laws of the United States pertaining to annual assessment work and for the purpose of said claims.

Richard W. Knostman
Affiant

RECEIVED
B.L.M. AZ STATE OFFICE

SEP 29 1988

ACKNOWLEDGMENT

7:45 A.M.

PHOENIX, ARIZONA

The foregoing instrument was sworn to and subscribed before me this 6th day of Sept, 1988, by R. W. Knostman, the Affiant.

Diana Hanes
Notary Public

My Commission Expires: 6-3-92

880918933

EXHIBIT A

THE FOLLOWING DESCRIBED UNPATENTED PLACER MINING CLAIMS LOCATED IN SECTION 6, TOWNSHIP 12 SOUTH, RANGE 30 EAST, GILA AND SALT RIVER MERIDIAN, UNKNOWN MINING DISTRICT, COCHISE COUNTY, STATE OF ARIZONA, THE LOCATION NOTICES OF WHICH ARE OF RECORD IN THE OFFICE OF THE COUNTY CLERK OR RECORDER, AND FILED IN THE STATE OFFICE OF THE UNITED STATES BUREAU OF LAND MANAGEMENT, AS FOLLOWS:

Claim Name and Number	Recording Data		BLM Serial Number
	Book	Page	
Artesian No. 1 •	1537	333-334	AMC 139217 •
Artesian No. 2 •	1537	335-336	AMC 139218 •
Artesian No. 3 •	1537	337-338	AMC 139219 •
Artesian No. 4 •	1537	339-340	AMC 139220 •
Artesian No. 5 •	1537	341-342	AMC 139221 •
Artesian No. 6 •	1537	343-344	AMC 139222 •
Artesian No. 7 •	1537	345-346	AMC 139223 •
Artesian No. 8 •	1537	347-348	AMC 139224 •

880918933
 KNOSTMAN, RICHARD
 13760 TABEQUACHE ROAD
 NATHROP, CO. 81236



FEE # 880918933
 OFFICIAL RECORDS
 COCHISE COUNTY
 DATE 09/09/88 HOUR 1
 REQUEST OF
 KNOSTMAN, RICHARD
 CHRISTINE RHODES-RECORDER
 FEE : 15.00 PAGES : 2

RECEIVED
 B.L.M. AZ STATE OFFICE

SEP 29 1988

7:45 A.M.
 PHOENIX, ARIZONA

880918933

Property: Bowie, Arizona

AFFIDAVIT OF PERFORMANCE OF ANNUAL LABOR

The affiant, Richard W. Knostman, being first duly sworn upon his oath, deposes and says:

1. That I am a citizen of the United States of America, more than twenty-one years of age residing at 13760 Tabeguache Road, Nathrop, Colorado and am personally acquainted with the unpatented mining claims described on Exhibit A attached hereto and made a part hereof by this reference, which claims are situated in the Bowie Mining District, Graham County, Arizona, and which form a contiguous group of unpatented claims.

2. That for the assessment year commencing September 1, 1987, and ending September 1, 1988, East West Minerals, Inc., a Delaware corporation, 3 Harbor Drive--Suite 103, Sausalito, California, 94965, expended in excess of \$800.00 for work, labor and improvements performed or made upon or for the benefit of all the claims described in Exhibit A.

3. That such labor, work and improvements were performed at the expense of East West Minerals, Inc., on its behalf, insistence and request as owners of said claims.

4. That such work, labor and improvements required two (2) days and consisted of trenching to expose the zeolite horizon.

5. That such work, labor and improvements were done at the following claims: Artesian No. 16.

6. That such labor was performed and improvements made during the period August 15, 1988 through August 31, 1988 by:

Cooke Tillage Service
P.O. Box 332
Bowie, Arizona 85605

7. That the work and improvements made and performed were for the benefit of the entire group of claims for the purpose of complying with the laws of the United States pertaining to annual assessment work and for the purpose of said claims.

Richard W. Knostman
Affiant

RECEIVED
B.L.M. AZ STATE OFFICE
SEP 29 1988

ACKNOWLEDGMENT

7:45 A.M.
PHOENIX, ARIZONA

The forgoing instrument was sworn to and subscribed before me this 6th day of Sept, 1988, by R. W. Knostman, the Affiant.

Deane Hanes
Notary Public

DOCKET 409 PAGE 550

My Commission Expires: 6-3-92

EXHIBIT A

THE FOLLOWING DESCRIBED UNPATENTED PLACER MINING CLAIMS LOCATED IN SECTIONS 25, 30 AND 31, TOWNSHIP 11 SOUTH, RANGE 29 AND 30 EAST, GILA AND SALT RIVER MERIDIAN, UNKNOWN MINING DISTRICT, GRAHAM COUNTY, STATE OF ARIZONA, THE LOCATION NOTICES OF WHICH ARE OF RECORD IN THE OFFICE OF THE COUNTY CLERK OR RECORDER, AND FILED IN THE STATE OFFICE OF THE UNITED STATES BUREAU OF LAND MANAGEMENT, AS FOLLOWS:

CLAIM NAME AND NUMBER	RECORDING DATA BOOK	PAGE	BLM SERIAL NUMBER
Artesian No. 9	342	385-386	AMC 139225
Artesian No. 10	342	387-388	AMC 139226
Artesian No. 11	342	389-390	AMC 139227
Artesian No. 12	342	391-392	AMC 139228
Artesian No. 13	342	393-394	AMC 139229
Artesian No. 14	342	395-396	AMC 139230
Artesian No. 15	342	397-398	AMC 139231
Artesian No. 16	342	399-400	AMC 139232

9-12-88 10:55 A.M.



STATE OF ARIZONA, County of Graham, on Fee \$ 14.00 No. 3633
 I hereby certify that the within instrument was filed and recorded at
 request of Richard Knostman
 in Docket No. 409 Page 550-1 and indexed in Mining
 Witness my hand and official seal the day and year sheweth.
 SHIRLEY ANGLE
 COUNTY RECORDER BY Jamie Jensen Deputy

RECEIVED
 B.L.M. AZ STATE OFFICE

SEP 29 1988

7:45 A.M.
 PHOENIX, ARIZONA

DOCKET 409 PAGE 551

September 26, 1988

13760 Tabeguache Road
Nathrop, CO 81236
(719) 539-6765

U. S. Department of Interior
Bureau of Land Management
Arizona State Office
3707 N. 7th Street
Phoenix, AZ 85014

Dear BLM:

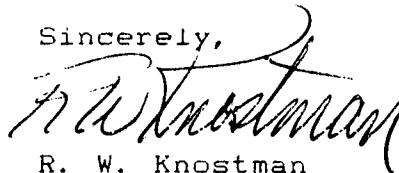
Enclosed are four (4) Affidavits of Labor for the 1987-1988 assessment year for New Gold, Inc. (formerly East West Minerals, Inc.) claims in the Bowie, Arizona area. These affidavits have been recorded with the appropriate county recorders and are being forwarded to you for the BLM records.

After recording these affidavits, please return them to me at:

R. W. Knostman, Agent
13760 Tabeguache Road
Nathrop, CO 81236

Please contact me if there are any questions in this regard.

Sincerely,

A handwritten signature in dark ink, appearing to read "R. W. Knostman", written over a horizontal line.

R. W. Knostman

Enclosures (4)

RECEIVED
B.L.M. AZ STATE OFFICE

SEP 29 1988

7:45 A.M.
PHOENIX, ARIZONA

8-21-87 9:49 A.M.

STATE OF ARIZONA, County of Graham, ss Fee \$ 14.00 No. 3655
I hereby certify that the within Instrument was filed and recorded
at request of R.W. Knostman
in Docket No. 398 Page 993-5 and indexed in Mining
Witness my hand and official seal the day and year aforesaid.
SHIRLEY ANGLE
COUNTY RECORDER BY James Denson Deputy



Property: Bowie, Arizona

139225
gi

AFFIDAVIT OF PERFORMANCE OF ANNUAL LABOR

The affiant, Richard W. Knostman, being first duly sworn upon his oath, deposes and says:

1. That I am a citizen of the United States of America, more than twenty-one years of age residing at 13760 Tabeguache Road, Nathrop, Colorado and am personally acquainted with the unpatented mining claims described on Exhibit A attached hereto and made a part hereof by this reference, which claims are situated in the Bowie Mining District, Graham County, Arizona, and which claims form a contiguous group of unpatented claims.

2. That for the assessment year commencing September 1, 1986, and ending September 1, 1987, East West Minerals, Inc., a Delaware corporation, 3 Harbor Drive--Suite 103, Sausalito, California, 94965, expended in excess of \$800.00 for work, labor and improvements performed or made upon or for the benefit of all the claims described in Exhibit A.

3. That such labor, work and improvements were performed at the expense of East West Minerals, Inc., on its behalf, insistence and request as owners of said claims.

4. That such work, labor and improvements required two(2) days and consisted of:

Trenching to expose the zeolite horizon.

5. That such work, labor and improvements were done at the following locations: Artesian No. 16.

6. That such labor was performed and improvements made during the period June 25, 1987 through June 30, 1987, by:

Cooke Tillage Service
P.O. Box 332
Bowie, Arizona 85605

7. That the work and improvements made and performed were for the benefit of the entire group of claims for the purpose of complying with the laws of the United States pertaining to annual assessment work and for the purpose of said claims.

R.W. Knostman
Affiant

RECEIVED
B.L.M. AZ STATE OFFICE

DOCKET 398 PAGE 993

SEP 16 1987

7:45 A.M.
PHOENIX, ARIZONA

ACKNOWLEDGMENT


The foregoing instrument was sworn to and subscribed before me this 17th day of August, 1987, by R. W. Knostman, the Affiant.

In witness whereof, I have hereunto set my hand and seal of office on the 17th day of August, 1987.

Brenda Mueller
Notary Public

My Commission Expires:

5-21-91



DOCKET 398 PAGE 994

RECEIVED
B.L.M. AZ STATE OFFICE

SEP 16 1987

7:45 A.M.
PHOENIX, ARIZONA

EXHIBIT A

THE FOLLOWING DESCRIBED UNPATENTED PLACER MINING CLAIMS LOCATED IN SECTIONS 25, 30 AND 31, TOWNSHIP 11 SOUTH, RANGE 29 AND 30 EAST, GILA AND SALT RIVER MERIDIAN, UNKNOWN MINING DISTRICT, GRAHAM COUNTY, STATE OF ARIZONA, THE LOCATION NOTICES OF WHICH ARE OF RECORD IN THE OFFICE OF THE COUNTY CLERK OR RECORDER, AND FILED IN THE STATE OFFICE OF THE UNITED STATES BUREAU OF LAND MANAGEMENT, AS FOLLOWS:

CLAIM NAME AND NUMBER	RECORDING BOOK	DATA PAGE	BLM SERIAL NUMBER
Artesian No. 9	342	385-386	AMC 139225
Artesian No. 10	342	387-388	AMC 139226
Artesian No. 11	342	389-390	AMC 139227
Artesian No. 12	342	391-392	AMC 139228
Artesian No. 13	342	393-394	AMC 139229
Artesian No. 14	342	395-396	AMC 139230
Artesian No. 15	342	397-398	AMC 139231
Artesian No. 16	342	399-400	AMC 139232

DOCKET 398 PAGE 995

RECEIVED
B.L.M. AZ STATE OFFICE

SEP 16 1987

7:45 A.M.
PHOENIX, ARIZONA



FEE # 870821372
OFFICIAL RECORDS
COCHISE COUNTY
DATE 08/20/87 HOUR 11

AUG 20 1987 11AM
P-2 5.00

139217
ej


REQUEST OF
KNOSTMAN, R W
CHRISTINE RHODES-RECORDER
FEE : 15.00 PAGES : 3

Property: Bowie, Arizona

AFFIDAVIT OF PERFORMANCE OF ANNUAL LABOR

The affiant, Richard W. Knostman, being first duly sworn upon his oath, deposes and says:

1. That I am a citizen of the United States of America, more than twenty-one years of age residing at 13760 Tabeguache Road, Nathrop, Colorado and am personally acquainted with the unpatented mining claims described on Exhibit A attached hereto and made a part hereof by this reference, which claims are situated in the Bowie Mining District, Cochise County, Arizona, and which claims form a contiguous group of unpatented claims.
2. That for the assessment year commencing September 1, 1986, and ending September 1, 1987, East West Minerals, Inc., a Delaware corporation, 3 Harbor Drive--Suite 103, Sausalito, California, 94965, expended in excess of \$800.00 for work, labor and improvements performed or made upon or for the benefit of all the claims described in Exhibit A.
3. That such labor, work and improvements were performed at the expense of East West Minerals, Inc., on its behalf, insistence and request as owners of said claims.
4. That such work, labor and improvements required two(2) days and consisted of:
Trenching to expose the zeolite horizon.
5. That such work, labor and improvements were done at the following locations: Artesian No. 8.
6. That such labor was performed and improvements made during the period June 24, 1987 through June 25, 1987, by:
Cooke Tillage Service
P.O. Box 332
Bowie, Arizona 85605
7. That the work and improvements made and performed were for the benefit of the entire group of claims for the purpose of complying with the laws of the United States pertaining to annual assessment work and for the purpose of said claims.


Affiant

RECEIVED
B.L.M. AZ STATE OFFICE

870821372

SEP 16 1987

7:45 A.M.
PHOENIX, ARIZONA

ACKNOWLEDGMENT

The foregoing instrument was sworn to and subscribed before me this 17th day of August, 1987, by R. W. Knostman, the Affiant.

In witness whereof, I have hereunto set my hand and seal of office on the 17th day of August, 1987.

Brenda Mueller
Notary Public

My Commission Expires: 5-21-91

870821372

RECEIVED
B.L.M. AZ STATE OFFICE

SEP 16 1987

7:45 A.M.
PHOENIX, ARIZONA

EXHIBIT A

THE FOLLOWING DESCRIBED UNPATENTED PLACER MINING CLAIMS LOCATED IN SECTION 6, TOWNSHIP 12 SOUTH, RANGE 30 EAST, GILA AND SALT RIVER MERIDIAN, UNKNOWN MINING DISTRICT, COCHISE COUNTY, STATE OF ARIZONA, THE LOCATION NOTICES OF WHICH ARE OF RECORD IN THE OFFICE OF THE COUNTY CLERK OR RECORDER, AND FILED IN THE STATE OFFICE OF THE UNITED STATES BUREAU OF LAND MANAGEMENT, AS FOLLOWS:

Claim Name and Number	Recording Data		BLM Serial Number
	Book	Page	
Artesian No. 1	1537	333-334	AMC 139217 -
Artesian No. 2	1537	335-336	AMC 139218 -
Artesian No. 3	1537	337-338	AMC 139219 -
Artesian No. 4	1537	339-340	AMC 139220 -
Artesian No. 5	1537	341-342	AMC 139221 -
Artesian No. 6	1537	343-344	AMC 139222 -
Artesian No. 7	1537	345-346	AMC 139223 -
Artesian No. 8	1537	347-348	AMC 139224 -

870821372

RECEIVED
B.L.M. AZ STATE OFFICE

SEP 16 1987

7:45 A.M.
PHOENIX, ARIZONA

8-21-87 9:10 A.M. 14.00 3654
STATE OF ARIZONA, County of Graham, ss Fee \$ No.
I hereby certify that the within Instrument was filed and recorded
at request of R.W. Knostman
In Docket No. 398 Page 990-2 and indexed in Mining
Witness my hand and official seal the day and year aforesaid.
SHIRLEY ANGLE
COUNTY RECORDER BY James Dinsor Deputy



Property: Bowie, Arizona

139208
Epi

AFFIDAVIT OF PERFORMANCE OF ANNUAL LABOR

The affiant, Richard W. Knostman, being first duly sworn upon his oath, deposes and says:

1. That I am a citizen of the United States of America, more than twenty-one years of age residing at 13760 Tabeguache Road, Nathrop, Colorado and am personally acquainted with the unpatented mining claims described on Exhibit A attached hereto and made a part hereof by this reference, which claims are situated in the Bowie Mining District, Graham County, Arizona, and which claims form a contiguous group of unpatented claims.

2. That for the assessment year commencing September 1, 1986, and ending September 1, 1987, East West Minerals, Inc., a Delaware corporation, 3 Harbor Drive--Suite 103, Sausalito, California, 94965, expended in excess of \$800.00 for work, labor and improvements performed or made upon or for the benefit of all the claims described in Exhibit A.

3. That such labor, work and improvements were performed at the expense of East West Minerals, Inc., on its behalf, insistence and request as owners of said claims.

4. That such work, labor and improvements required two(2) days and consisted of:
Trenching to expose the zeolite horizon.

5. That such work, labor and improvements were done at the following locations: Corral No. 18.

6. That such labor was performed and improvements made during the period June 25, 1987 through June 30, 1987, by:
Cooke Tillage Service
P.O. Box 332
Bowie, Arizona 85605

7. That the work and improvements made and performed were for the benefit of the entire group of claims for the purpose of complying with the laws of the United States pertaining to annual assessment work and for the purpose of said claims.

R.W. Knostman
Affiant

RECEIVED
B.L.M. AZ STATE OFFICE

DOCKET 398 PAGE 990

SEP 16 1987

7:45 A.M.
PHOENIX, ARIZONA


ACKNOWLEDGMENT

The foregoing instrument was sworn to and subscribed before me this 17th day of August, 1987, by R. W. Knostman, the Affiant.

In witness whereof, I have hereunto set my hand and seal of office on the 17th day of August, 1987.

Brenda Mueller
Notary Public

My Commission Expires: 5-21-91



RECEIVED
B.L.M. AZ STATE OFFICE

SEP 16 1987

7:45 A.M.
PHOENIX, ARIZONA

EXHIBIT A

THE FOLLOWING DESCRIBED UNPATENTED LODE MINING CLAIMS LOCATED IN SECTIONS 25, 30 AND 31, TOWNSHIP 11 SOUTH, RANGE 29 AND 30 EAST, GILA AND SALT RIVER MERIDIAN, UNKNOWN MINING DISTRICT, GRAHAM COUNTY, STATE OF ARIZONA, THE LOCATION NOTICES OF WHICH ARE OF RECORD IN THE OFFICE OF THE COUNTY CLERK OR RECORDER, AND FILED IN THE STATE OFFICE OF THE UNITED STATES BUREAU OF LAND MANAGEMENT, AS FOLLOWS:

Claim Name and Number	Recording Data		BLM Serial Number
	Book	Page	
Corral No. 10	342	367-368	AMC 139208
Corral No. 11	342	369-370	AMC 139209
Corral No. 12	342	371-372	AMC 139210
Corral No. 13	342	373-374	AMC 139211
Corral No. 14	342	375-376	AMC 139212
Corral No. 15	342	377-378	AMC 139213
Corral No. 16	342	379-380	AMC 139213 139214
Corral No. 17	342	381-382	AMC 139214 139215
Corral No. 18	342	383-384	AMC 139215 139216

RECEIVED
B.L.M. AZ STATE OFFICE

SEP 16 1987

7:45 A.M.
PHOENIX, ARIZONA

KNOTMAN
13760 Taboguache Rd
Nathrop, CO 81236



U.S. DEPARTMENT OF INTERIOR
BUREAU OF LAND MANAGEMENT
ARIZONA STATE OFFICE
3707 N. 7th STREET
PHOENIX, ARIZONA
85014

139199
Eji

September 4, 1987
13760 Tabeguache Road
Nathrop, CO 81236

U. S. Department of Interior
Bureau of Land Management
Arizona State Office
3707 N. 7th Street
Phoenix, Arizona 85014

Dear BLM:


Enclosed are four (4) Affidavits of Labor for the 1986-1987 assessment year for East West Minerals, Inc. Bowie, Arizona property. These affidavits have been recorded with the appropriate county recorders and are being forwarded to you for the BLM records.

After recording these Affidavits, please return them to me at:

R. W. Knostman, Agent
East West Minerals, Inc.
13760 Tabeguache Road
Nathrop, CO 81236

Please contact me if there are any questions in this regard. My phone number is (303) 539-6765.

Sincerely,



R. W. Knostman
Consulting Geologist

Enclosures (4)

RECEIVED
B.L.M. AZ STATE OFFICE
SEP 16 1987
7:45 A.M.
PHOENIX, ARIZONA



FEE # 870821371
OFFICIAL RECORDS
COCHISE COUNTY
DATE HOUR
08/20/87 11

AUG 20 1987 11 AM
P-2 5.00

REQUEST OF
KNOSTMAN, R W
CHRISTINE RHODES-RECORDER
FEE : 15.00 PAGES : 3

Property: Bowie, Arizona

AFFIDAVIT OF PERFORMANCE OF ANNUAL LABOR

The affiant, Richard W. Knostman, being first duly sworn upon his oath, deposes and says:

1. That I am a citizen of the United States of America, more than twenty-one years of age residing at 13760 Tabeguache Road, Nathrop, Colorado and am personally acquainted with the unpatented mining claims described on Exhibit A attached hereto and made a part hereof by this reference, which claims are situated in the Bowie Mining District, Cochise County, Arizona, and which claims form a contiguous group of unpatented claims.

2. That for the assessment year commencing September 1, 1986, and ending September 1, 1987, East West Minerals, Inc., a Delaware corporation, 3 Harbor Drive--Suite 103, Sausalito, California, 94965, expended in excess of \$900.00 for work, labor and improvements performed or made upon or for the benefit of all the claims described in Exhibit A.

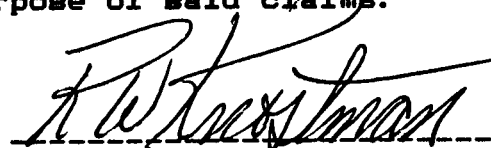
3. That such labor, work and improvements were performed at the expense of East West Minerals, Inc., on its behalf, insistence and request as owners of said claims.

4. That such work, labor and improvements required two(2) days and consisted of:
Trenching to expose the zeolite horizon.

5. That such work, labor and improvements were done at the following locations: Corral No. 9.

6. That such labor was performed and improvements made during the period June 24, 1987 through June 25, 1987, by:
Cooke Tillage Service
P.O. Box 332
Bowie, Arizona 85605

7. That the work and improvements made and performed were for the benefit of the entire group of claims for the purpose of complying with the laws of the United States pertaining to annual assessment work and for the purpose of said claims.


Affiant

RECEIVED
B.L.M. AZ STATE OFFICE

SEP 16 1987

7:45 A.M.
PHOENIX, ARIZONA

870821371

ACKNOWLEDGMENT

The foregoing instrument was sworn to and subscribed before me this 13th day of August, 1987, by R. W. Knostman, the Affiant.

In witness whereof, I have hereunto set my hand and seal of office on the 13th day of August, 1987.

Annette Hoffman
Notary Public

My Commission Expires: My Commission Expires Sept. 14, 1988

870821371

RECEIVED
B.L.M. AZ STATE OFFICE
SEP 16 1987
7:45 A.M.
PHOENIX, ARIZONA

(ExA-5)

EXHIBIT A

THE FOLLOWING DESCRIBED UNPATENTED LODGE MINING CLAIMS LOCATED IN SECTION 6, TOWNSHIP 12 SOUTH, RANGE 30 EAST, GILA AND SALT RIVER MERIDIAN, UNKNOWN MINING DISTRICT, COCHISE COUNTY, STATE OF ARIZONA, THE LOCATION NOTICES OF WHICH ARE OF RECORD IN THE OFFICE OF THE COUNTY CLERK OR RECORDER, AND FILED IN THE STATE OFFICE IN THE UNITED STATES BUREAU OF LAND MANAGEMENT, AS FOLLOWS:

Claim Name and Number	<u>Recording Data</u>		BLM Serial Number
	Book	Page	
Corral No. 1	1537	315-316	AMC 139199
Corral No. 2	1537	317-318	AMC 139200
Corral No. 3	1537	319-320	AMC 139201
Corral No. 4	1537	321-322	AMC 139202
Corral No. 5	1537	323-324	AMC 139203
Corral No. 6	1537	325-326	AMC 139204
Corral No. 7	1537	327-328	AMC 139205
Corral No. 8	1537	329-330	AMC 139206
Corral No. 9	1537	331-332	AMC 139207

RECEIVED
B.L.M. AZ STATE OFFICE

SEP 16 1987

7:45 A.M.
PHOENIX, ARIZONA

870821371

139199
Eji

CO.

Property: BOWIE, AZ.
PMS:

AFFIDAVIT OF PERFORMANCE OF ANNUAL LABOR

STATE OF COLORADO)
) ss.
CITY AND
COUNTY OF DENVER)

The affiant, Kenneth N. Santini, being first duly sworn upon his/her oath, deposes and says:

1. That I am a citizen of the United States of America, more than twenty-one years of age residing at 1470 S. Quebec Way, 19-93, in Denver, Colorado and am personally acquainted with the unpatented mining claims described on Exhibit A attached hereto and made a part hereof by this reference, which claims are situated in the UNKNOWN Mining District, County of COCHISE, State of ARIZONA, and which claims form a contiguous group of unpatented claims.
2. That for the assessment year commencing September 1, 1985, and ending September 1, 1986, East West Minerals, Inc., a Delaware corporation, 1630 Welton Street, Suite 300, Denver, Colorado, 80202, expended in excess of 900.00 for work, labor and improvements performed or made upon or for the benefit of all the claims described in Exhibit A.
3. That such labor, work and improvements were performed at the expense of East West Minerals, Inc., on its behalf, insistence and request as owners of said claims.
4. That such work, labor and improvements required 5 days and consisted of:

Geological survey: Geological mapping, compilation, stratigraphic measuring and sampling.
5. That such work, labor and improvements were done or completed at the following locations:

CORRAL NO. (5) 1-9 ✓
6. That such labor was performed and improvements made during the period MARCH 1, 1986 through MARCH 5, 1986, by:

K. N. Santini
Consulting Geologist
1470 S. Quebec Way, 19-93
Denver, Colorado 80202
7. That the work and improvements made and performed were for the benefit of the entire group of claims for the purpose of complying with the laws of the United States pertaining to annual assessment work and for the purpose of said claims.

K. N. Santini
Affiant

ACKNOWLEDGEMENT

On this 16th day of December, 1986, before me, Nashella J. Harden a Notary Public of the State of Colorado, duly commissioned and sworn, personally appeared Kenneth Santini, known to me to be the person whose name is subscribed to the within instrument, and acknowledged that _____ he executed the same.

"Postmarked timely"

In Witness Whereof, I have hereunto set my hand and affixed my official seal the day and year in this certificate first above written.

Nashella J. Harden
Notary Public in and for the
State of Colorado
Residing at 1630 Welton St Ste 300
Denver Co 80202

RECEIVED
B.L.M. AZ STATE OFFICE
DEC 31 1986
7:45 A.M.
PHOENIX, ARIZONA

My Commission Expires:

My Commission expires July 25, 1988

861227816

(ExA-5)

EXHIBIT A

THE FOLLOWING DESCRIBED UNPATENTED LODGE MINING CLAIMS LOCATED IN SECTION 6, TOWNSHIP 12 SOUTH, RANGE 30 EAST, GILA AND SALT RIVER MERIDIAN, UNKNOWN MINING DISTRICT, COCHISE COUNTY, STATE OF ARIZONA, THE LOCATION NOTICES OF WHICH ARE OF RECORD IN THE OFFICE OF THE COUNTY CLERK OR RECORDER, AND FILED IN THE STATE OFFICE IN THE UNITED STATES BUREAU OF LAND MANAGEMENT, AS FOLLOWS:

Claim Name and Number	Recording Data		BLM Serial Number
	Book	Page	
Corral No. 1	1537	315-316	AMC 139199
Corral No. 2	1537	317-318	AMC 139200
Corral No. 3	1537	319-320	AMC 139201
Corral No. 4	1537	321-322	AMC 139202
Corral No. 5	1537	323-324	AMC 139203
Corral No. 6	1537	325-326	AMC 139204
Corral No. 7	1537	327-328	AMC 139205
Corral No. 8	1537	329-330	AMC 139206
Corral No. 9	1537	331-332	AMC 139207



FEE # 861227816
OFFICIAL RECORDS
COCHISE COUNTY
DATE 12/18/86 HOUR 10

REQUEST OF
CHROME CORP INT
CHRISTINE RHODES-RECORDER
FEE : 14.00 PAGES : 4


861227816
CHROME CORP INT
1630 WELTON ST #300
DENVER , CO. 80202

"Postmarked timely"

861227816
RECEIVED
B.L.M. AZ STATE OFFICE
DEC 31 1986
7:45 A.M.
PHOENIX, ARIZONA

QUATERNARY

TERTIARY



Qal Undifferentiated alluvium, thickness varies.

Qd Dune sand deposits

Tsu Interbedded fluvial and lacustrine clay, sand, and gravel deposits, poorly indurated, of varying thickness. May contain local occurrences of soft-sediment deformation, ripple crosslamination and thin, irregular bedding. Lower contact non-conformable.

Ttt Lt. yellow to white, thinly laminated to bedded zeolitic tuff. Contains abundant convolute, overturned beds. Average thickness 2.5 feet, may be locally absent due to erosion or channeled with sand or gravel filling scour. Lower contact sharp, conformable.

Tmt Lt. yellow to white, massive zeolitic tuff. Forms continuous, planar bed averaging 6 inches thick throughout district. Lower contact sharp, conformable

Tst Lt. gray to yellow, unaltered sandy tuff grading laterally with and locally replacing Tmt. Irregular contact.

Tsl Gray-green, thinly laminated lacustrine clays. Total thickness unknown.

EAST WEST MINERALS INC.

Stratigraphic Section

BOWIE ZEOLITE

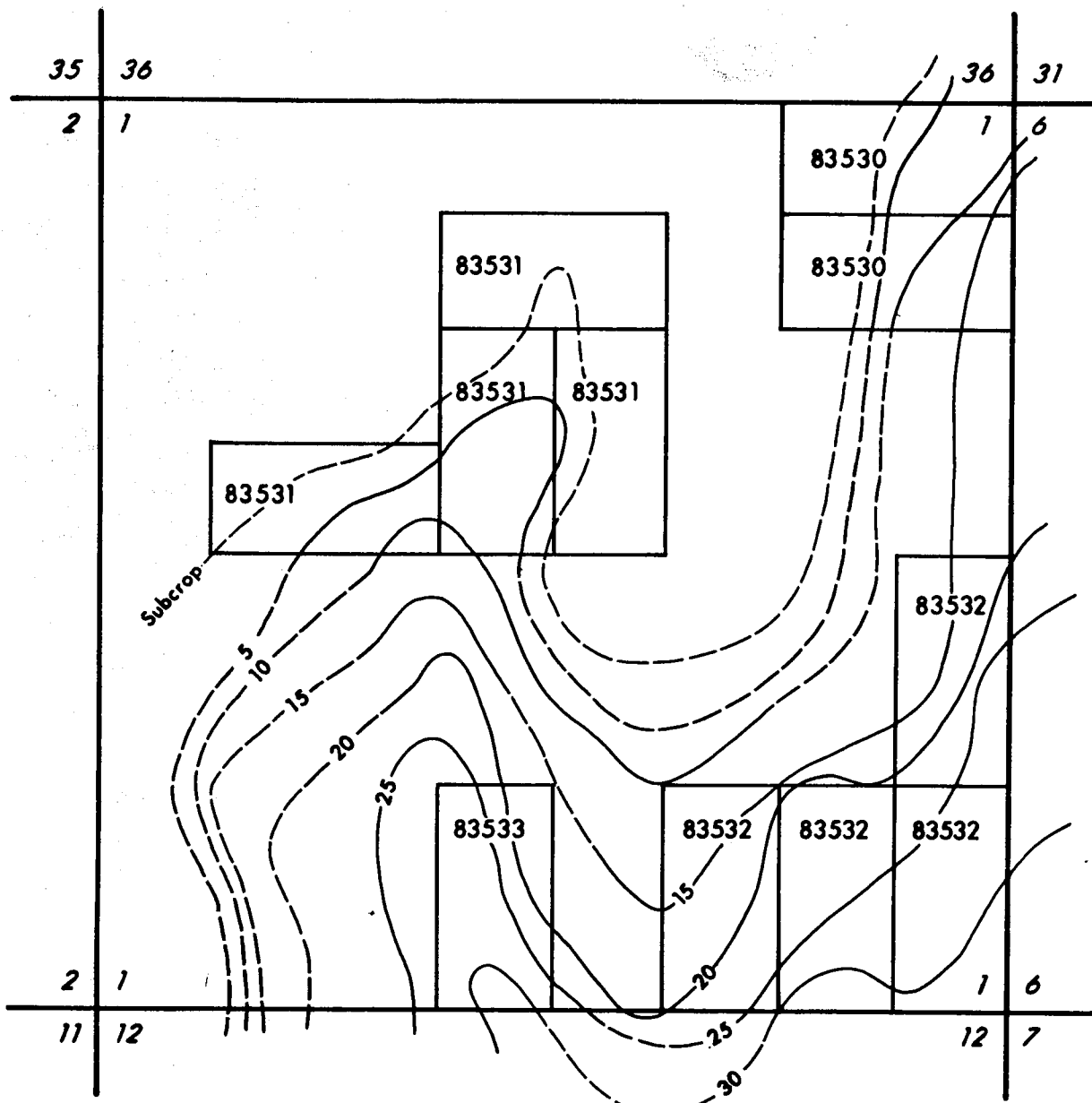
COCHISE & GRAHAM COUNTIES, ARIZONA

861227816

Not to Scale

SECTION 1

T 12 S , R 29 E



— 5 — Isopach line, dashed where approximate

83533 East West Minerals State Lease

EAST WEST MINERALS INC.

Overburden Thickness

BOWIE ZEOLITE

COCHISE COUNTY, ARIZONA

861227816

0 1000'



GR.

Property: BOWIE, AZ.
PMS: _____

AFFIDAVIT OF PERFORMANCE OF ANNUAL LABOR

STATE OF COLORADO)
 CITY AND) ss.
COUNTY OF DENVER)

The affiant, Kenneth N. Santini, being first duly sworn upon his/her oath, deposes and says:

1. That I am a citizen of the United States of America, more than twenty-one years of age residing at 1470 S. Quebec Way, 19-93, in Denver, Colorado and am personally acquainted with the unpatented mining claims described on Exhibit A attached hereto and made a part hereof by this reference, which claims are situated in the UNKNOWN Mining District, County of GRAHAM, State of ARIZONA, and which claims form a contiguous group of unpatented claims.
2. That for the assessment year commencing September 1, 1985, and ending September 1, 1986, East West Minerals, Inc., a Delaware corporation, 1630 Welton Street, Suite 300, Denver, Colorado, 80202, expended in excess of 900.00 for work, labor and improvements performed or made upon or for the benefit of all the claims described in Exhibit A.
3. That such labor, work and improvements were performed at the expense of East West Minerals, Inc., on its behalf, insistence and request as owners of said claims.
4. That such work, labor and improvements required 5 days and consisted of:

Geological survey: Geological mapping, compilation, stratigraphic measuring and sampling.

5. That such work, labor and improvements were done or completed at the following locations:

CORRAL NO(5) 10-18

6. That such labor was performed and improvements made during the period MARCH 1, 1986 through MARCH 5, 1986, by:

K. N. Santini
Consulting Geologist
1470 S. Quebec Way, 19-93
Denver, Colorado 80202

7. That the work and improvements made and performed were for the benefit of the entire group of claims for the purpose of complying with the laws of the United States pertaining to annual assessment work and for the purpose of said claims.

K. N. Santini
Affiant

ACKNOWLEDGEMENT

On this 16th day of December, 19 , before me, Nashalla J. Harden, a Notary Public of the State of Colorado, duly commissioned and sworn, personally appeared Kenn Santini, known to me to be the person whose name is subscribed to the within instrument, and acknowledged that _____ he executed the same.

In Witness Whereof, I have hereunto set my hand and affixed my official seal the day and year in this certificate first above written.

Nashalla J. Harden
Notary Public in and for the
State of Colorado
Residing at 1630 Welton St Ste 300
Denver CO 80202

My Commission Expires:

My Commission expires July 25, 1988

"Postmarked timely"

RECEIVED
B.L.M. AZ STATE OFFICE

DEC 31 1986

7:45 A.M.
FLORENCE, ARIZONA

719

EXHIBIT A

THE FOLLOWING DESCRIBED UNPATENTED LODGE MINING CLAIMS LOCATED IN SECTIONS 25, 30 AND 31, TOWNSHIP 11 SOUTH, RANGE 29 AND 30 EAST, GILA AND SALT RIVER MERIDIAN, UNKNOWN MINING DISTRICT, GRAHAM COUNTY, STATE OF ARIZONA, THE LOCATION NOTICES OF WHICH ARE OF RECORD IN THE OFFICE OF THE COUNTY CLERK OR RECORDER, AND FILED IN THE STATE OFFICE OF THE UNITED STATES BUREAU OF LAND MANAGEMENT, AS FOLLOWS:

Claim Name and Number	Recording Data		BLM Serial Number
	Book	Page	
Corral No. 10	342	367-368	AMC 139208
Corral No. 11	342	369-370	AMC 139209
Corral No. 12	342	371-372	AMC 139210
Corral No. 13	342	373-374	AMC 139211
Corral No. 14	342	375-376	AMC 139212
Corral No. 15	342	377-378	AMC 139213
Corral No. 16	342	379-380	AMC 139213 <i>139214</i>
Corral No. 17	342	381-382	AMC 139214 <i>139215</i>
Corral No. 18	342	383-384	AMC 139215 <i>139216</i>



12-18-86 9:45 A.M.
 STATE OF ARIZONA, County of Graham, ss Fee \$ 14.00 No. 5836
 I hereby certify that the within instrument was filed and recorded
 at request of Kenneth Santini
 in Docket No. 391 Page 719-22 and indexed in Mining
 Witness my hand and official seal the day and year aforesaid.
 SHIRLEY ANGLE
 COUNTY RECORDER BY Jamie Benson Deputy

"Postmarked timely"

RECEIVED
 B.L.M. AZ STATE OFFICE
 DEC 31 1986
 7:45 A.M.
 PHOENIX, ARIZONA

DOCKET 391 PAGE 720

CHROME CORPORATION INTERNATIONAL


1630 Welton Street • Suite 300

Denver, Colorado 80202

(303) 629-5404 • Telex 450292 • Fax: (303) 892-5628

ATT. OF
KEN
SANTINI

12/30/86



↑ Please return to the
above address —

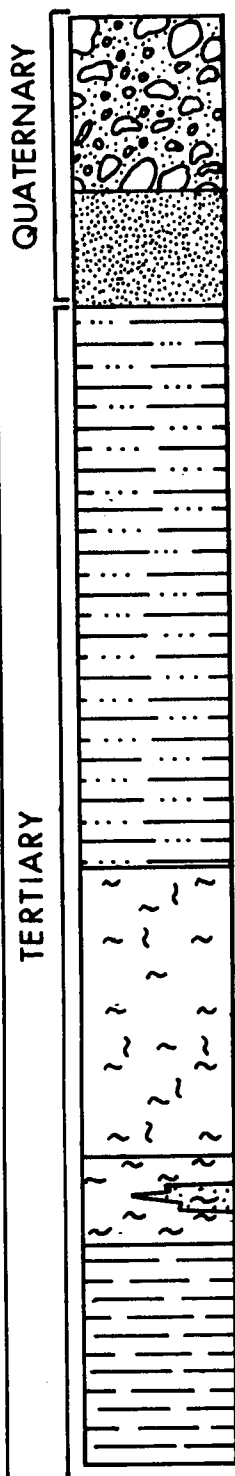
Thanks
Ken Santini

RECEIVED
B.L.M. AZ STATE OFFICE

DEC 31 1986

7:45 A.M.
PHOENIX, ARIZONA

"Postmarked timely"



Qal Undifferentiated alluvium, thickness varies.

Qd Dune sand deposits

Tsu Interbedded fluvial and lacustrine clay, sand, and gravel deposits, poorly indurated, of varying thickness. May contain local occurrences of soft-sediment deformation, ripple crosslamination and thin, irregular bedding. Lower contact non-conformable.

Ttt Lt. yellow to white, thinly laminated to bedded zeolitic tuff. Contains abundant convolute, overturned beds. Average thickness 2.5 feet, may be locally absent due to erosion or channeled with sand or gravel filling scour. Lower contact sharp, conformable.

Tmt Lt. yellow to white, massive zeolitic tuff. Forms continuous, planar bed averaging 6 inches thick throughout district. Lower contact sharp, conformable

Tst Lt. gray to yellow, unaltered sandy tuff grading laterally with and locally replacing Tmt. Irregular contact.

Tsl Gray-green, thinly laminated lacustrine clays. Total thickness unknown.

EAST WEST MINERALS INC.

Stratigraphic Section

BOWIE ZEOLITE

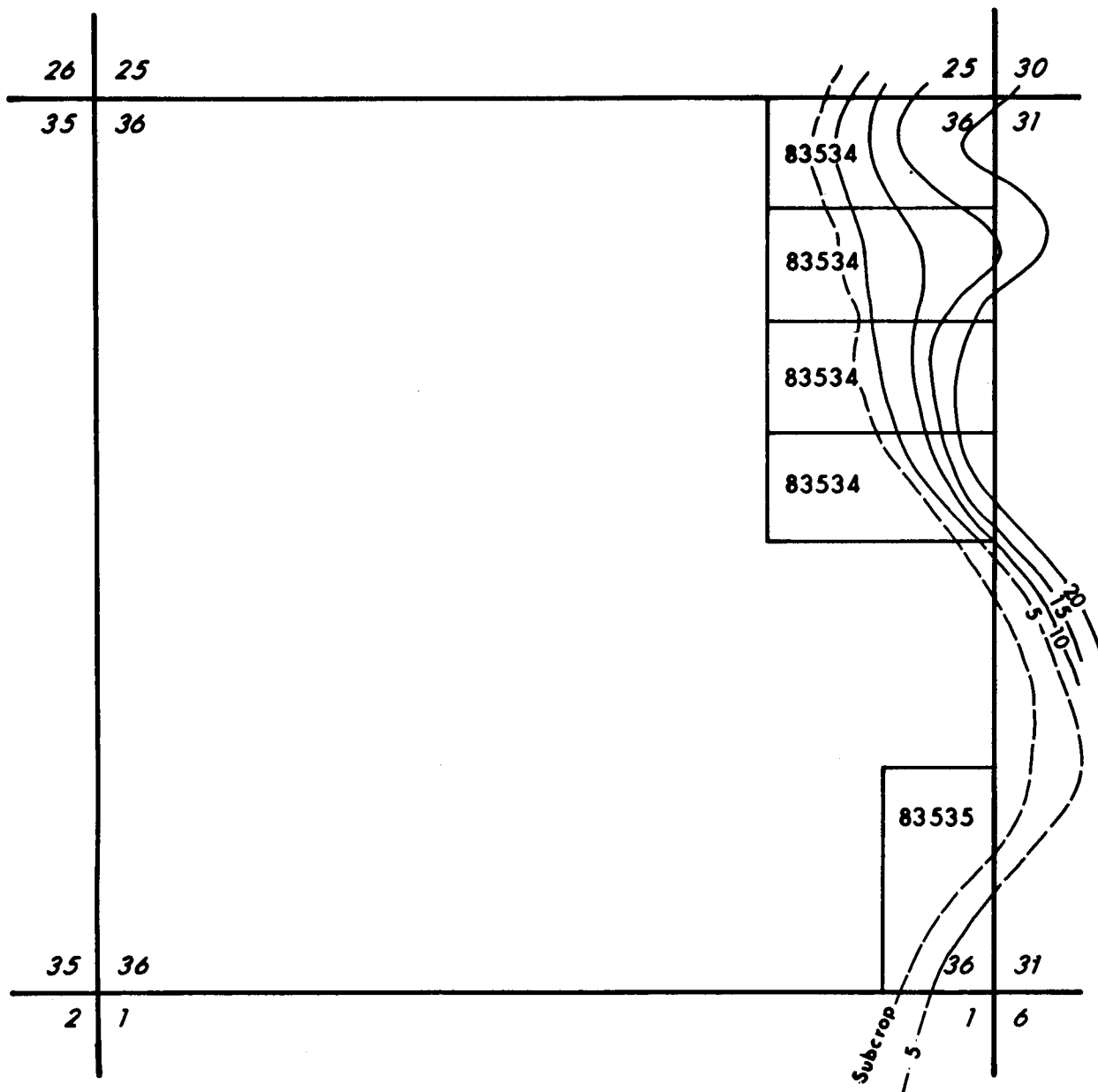
COCHISE & GRAHAM COUNTIES, ARIZONA

DUCKET 551 PAGE 721

Not to Scale

SECTION 36

T 11 S , R 29 E



---5--- Isopach line, dashed where approximate

83535 East West Minerals State Lease



0 1000'

EAST WEST MINERALS INC.

Overburden Thickness

DECEMBER 1972

BOWIE ZEOLITE
GRAHAM COUNTY, ARIZONA

CO.

Property:
PMS:

BOWIE, AZ.

DEC 18 1986 10 AM
E-2 5.00

AFFIDAVIT OF PERFORMANCE OF ANNUAL LABOR

STATE OF COLORADO)
) ss.
CITY AND
COUNTY OF DENVER)

The affiant, Kenneth N. Santini, being first duly sworn upon his/her oath, deposes and says:

1. That I am a citizen of the United States of America, more than twenty-one years of age residing at 1470 S. Quebec Way, 19-93, in Denver, Colorado and am personally acquainted with the unpatented mining claims described on Exhibit A attached hereto and made a part hereof by this reference, which claims are situated in the UNKNOWN Mining District, County of COCHISE, State of ARIZONA, and which claims form a contiguous group of unpatented claims.
2. That for the assessment year commencing September 1, 1985, and ending September 1, 1986, East West Minerals, Inc., a Delaware corporation, 1630 Welton Street, Suite 300, Denver, Colorado, 80202, expended in excess of \$800.00 for work, labor and improvements performed or made upon or for the benefit of all the claims described in Exhibit A.
3. That such labor, work and improvements were performed at the expense of East West Minerals, Inc., on its behalf, insistence and request as owners of said claims.
4. That such work, labor and improvements required 5 days and consisted of:

Geological survey: Geological mapping, compilation, stratigraphic measuring and sampling.
5. That such work, labor and improvements were done or completed at the following locations:

ARTESIAN (NO 5) 1-8
6. That such labor was performed and improvements made during the period MARCH 1, 1986 through MARCH 5, 1986 by:

K. N. Santini
Consulting Geologist
1470 S. Quebec Way, 19-93
Denver, Colorado 80202
7. That the work and improvements made and performed were for the benefit of the entire group of claims for the purpose of complying with the laws of the United States pertaining to annual assessment work and for the purpose of said claims.

K. N. Santini
Affiant

ACKNOWLEDGEMENT

On this 16th day of December, 1986, before me, Nashalla J. Hardin a Notary Public of the State of Colorado, duly commissioned and sworn, personally appeared Kenneth N. Santini, known to me to be the person whose name is subscribed to the within instrument, and acknowledged that _____ he executed the same.

In Witness Whereof, I have hereunto set my hand and affixed my official seal the day and year in this certificate first above written.

Nashalla J. Hardin
Notary Public in and for the
State of Colorado
Residing at 1630 Welton St Ste 300
Denver Co 80202

"Postmarked timely"

RECEIVED
B.L.M. AZ STATE OFFICE

My Commission Expires:

My Commission expires July 25, 1988

861227215

DEC 31 1986

7:45 A.M.
PHOENIX, ARIZONA

EXHIBIT A

THE FOLLOWING DESCRIBED UNPATENTED PLACER MINING CLAIMS LOCATED IN SECTION 6, TOWNSHIP 12 SOUTH, RANGE 30 EAST, GILA AND SALT RIVER MERIDIAN, UNKNOWN MINING DISTRICT, COCHISE COUNTY, STATE OF ARIZONA, THE LOCATION NOTICES OF WHICH ARE OF RECORD IN THE OFFICE OF THE COUNTY CLERK OR RECORDER, AND FILED IN THE STATE OFFICE OF THE UNITED STATES BUREAU OF LAND MANAGEMENT, AS FOLLOWS:

Claim Name and Number	Recording Data		BLM Serial Number
	Book	Page	
Artesian No. 1	1537	333-334	AMC 139217
Artesian No. 2	1537	335-336	AMC 139218
Artesian No. 3	1537	337-338	AMC 139219
Artesian No. 4	1537	339-340	AMC 139220
Artesian No. 5	1537	341-342	AMC 139221
Artesian No. 6	1537	343-344	AMC 139222
Artesian No. 7	1537	345-346	AMC 139223
Artesian No. 8	1537	347-348	AMC 139224



FEE # 861227815
OFFICIAL RECORDS
COCHISE COUNTY
DATE 12/18/86 HOUR 10

REQUEST OF
CHROME CORP INT
CHRISTINE RHODES-RECORDER
FEE : 14.00 PAGES : 4

861227815
CHROME CORP INT
1630 WELTON ST #300
DENVER , CO. 80202

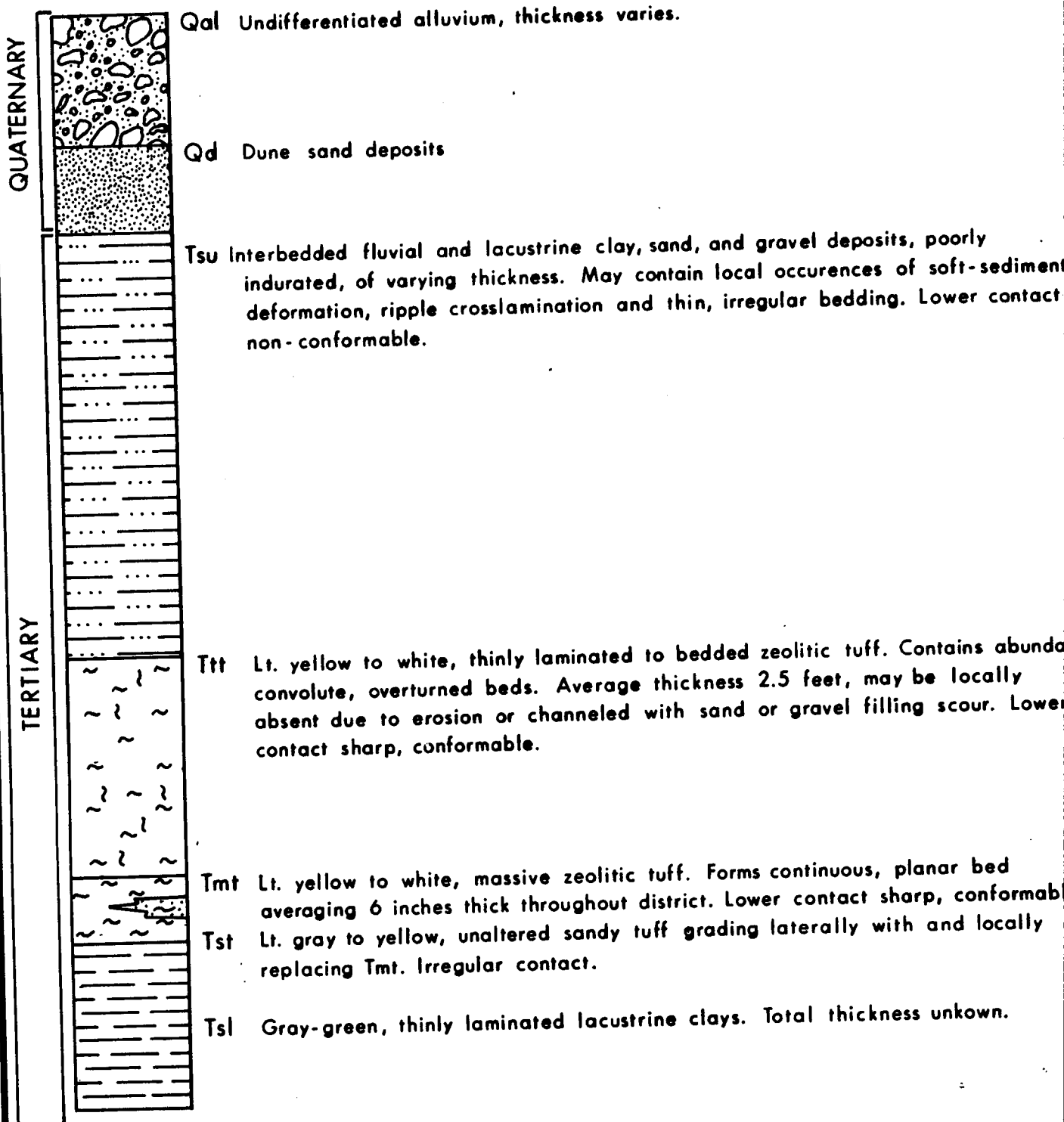
"Postmarked timely"

RECEIVED
B.L.M. AZ STATE OFFICE

DEC 31 1986

7:45 A.M.
PHOENIX, ARIZONA

861227815



861227815

Not to Scale

EAST WEST MINERALS INC


Stratigraphic Section

BOWIE ZEOLITE

COCHISE & GRAHAM COUNTIES, ARIZONA

QUATERNARY

TERTIARY



Qal Undifferentiated alluvium, thickness varies.

Qd Dune sand deposits

Tsu Interbedded fluvial and lacustrine clay, sand, and gravel deposits, poorly indurated, of varying thickness. May contain local occurrences of soft-sediment deformation, ripple crosslamination and thin, irregular bedding. Lower contact non-conformable.

Ttt Lt. yellow to white, thinly laminated to bedded zeolitic tuff. Contains abundant convolute, overturned beds. Average thickness 2.5 feet, may be locally absent due to erosion or channeled with sand or gravel filling scour. Lower contact sharp, conformable.

Tmt Lt. yellow to white, massive zeolitic tuff. Forms continuous, planar bed averaging 6 inches thick throughout district. Lower contact sharp, conformable.

Tst Lt. gray to yellow, unaltered sandy tuff grading laterally with and locally replacing Tmt. Irregular contact.

Tsl Gray-green, thinly laminated lacustrine clays. Total thickness unknown.

"Postmarked timely"

RECEIVED
B.L.M. AZ STATE OFFICE

DEC 31 1986

7:45 A.M.
PHOENIX, ARIZONA

EAST WEST MINERALS INC.

Stratigraphic Section

BOWIE ZEOLITE

COCHISE & GRAHAM COUNTIES, ARIZONA

Donatool #717

Not to Scale

EXHIBIT A

THE FOLLOWING DESCRIBED UNPATENTED PLACER MINING CLAIMS LOCATED IN SECTIONS 25, 30 AND 31, TOWNSHIP 11 SOUTH, RANGE 29 AND 30 EAST, GILA AND SALT RIVER MERIDIAN, UNKNOWN MINING DISTRICT, GRAHAM COUNTY, STATE OF ARIZONA, THE LOCATION NOTICES OF WHICH ARE OF RECORD IN THE OFFICE OF THE COUNTY CLERK OR RECORDER, AND FILED IN THE STATE OFFICE OF THE UNITED STATES BUREAU OF LAND MANAGEMENT, AS FOLLOWS:

Claim Name and Number	Recording Data		BLM Serial Number
	Book	Page	
Artesian No. 9	342	385-386	AMC 139225-
Artesian No. 10	342	387-388	AMC 139226-
Artesian No. 11	342	389-390	AMC 139227-
Artesian No. 12	342	391-392	AMC 139228-
Artesian No. 13	342	393-394	AMC 139229-
Artesian No. 14	342	395-396	AMC 139230-
Artesian No. 15	342	397-398	AMC 139231-
Artesian No. 16	342	399-400	AMC 139232-



12-18-86 9:45 A.M.

STATE OF ARIZONA, County of Graham, ss Fee \$ 14.00 No. 5835
 I hereby certify that the within instrument was filed and recorded
 at request of Kenneth Santini
 in Docket No. 391 Page 715-8 and indexed in Mining
 Witness my hand and official seal the day and year aforesaid,
 SHIRLEY ANGLE
 COUNTY RECORDER BY Jamie Benson Deputy

"Postmarked timely"

RECEIVED
 B.L.M. AZ STATE OFFICE

DEC 31 1986

7:45 A.M.
 PHOENIX, ARIZONA

DOCKET 391 PAGE 716

SR.

Property: BOWIE, ARIZONA
PMS: _____

AFFIDAVIT OF PERFORMANCE OF ANNUAL LABOR

STATE OF COLORADO)
) ss.
CITY AND
COUNTY OF DENVER)

The affiant, Kenneth N. Santini, being first duly sworn upon his/her oath, deposes and says:

1. That I am a citizen of the United States of America, more than twenty-one years of age residing at 1470 S. Quebec Way, 19-93, in Denver, Colorado and am personally acquainted with the unpatented mining claims described on Exhibit A attached hereto and made a part hereof by this reference, which claims are situated in the UNKNOWN Mining District, County of GRAHAM, State of ARIZONA, and which claims form a contiguous group of unpatented claims.

2. That for the assessment year commencing September 1, 1985, and ending September 1, 1986, East West Minerals, Inc., a Delaware corporation, 1630 Welton Street, Suite 300, Denver, Colorado, 80202, expended in excess of \$800.00 for work, labor and improvements performed or made upon or for the benefit of all the claims described in Exhibit A.

3. That such labor, work and improvements were performed at the expense of East West Minerals, Inc., on its behalf, insistence and request as owners of said claims.

4. That such work, labor and improvements required 5 days and consisted of:

Geological survey: Geological mapping, compilation, stratigraphic measuring and sampling.

5. That such work, labor and improvements were done or completed at the following locations:

ARTESIAN 9-16

6. That such labor was performed and improvements made during the period MARCH 1, 1986 through MARCH 5, 1986, by:

K. N. Santini
Consulting Geologist
1470 S. Quebec Way, 19-93
Denver, Colorado 80202

7. That the work and improvements made and performed were for the benefit of the entire group of claims for the purpose of complying with the laws of the United States pertaining to annual assessment work and for the purpose of said claims.

K. N. Santini
Affiant

ACKNOWLEDGEMENT

On this 16th day of December, 1986, before me, Nashella J. Hardin, a Notary Public of the State of Colorado, duly commissioned and sworn, personally appeared Kenneth Santini, known to me to be the person whose name is subscribed to the within instrument, and acknowledged that _____ he executed the same.

"Postmarked timely"

In Witness Whereof, I have hereunto set my hand and affixed my official seal the day and year in this certificate first above written.

Nashella J. Hardin
Notary Public in and for the
State of Colorado
Residing at 1630 Welton St Ste 300
Denver Co 80202

RECEIVED
B.L.M. AZ STATE OFFICE
DEC 31 1986
7:45 A.M.
PHOENIX, ARIZONA

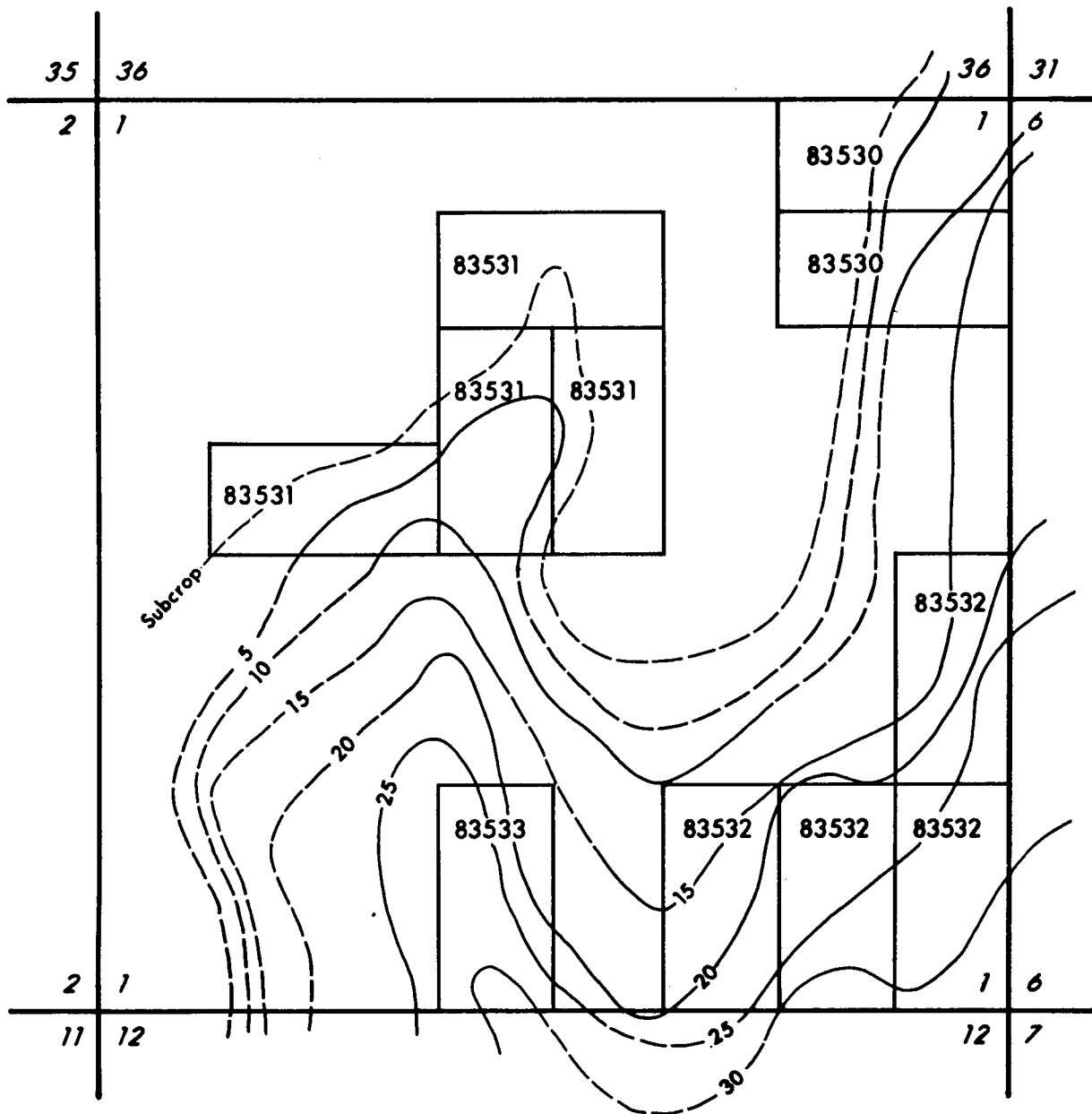
My Commission Expires:

My Commission expires July 25, 1988

DOCKET 301 PAGE 715

SECTION 1

T 12 S , R 29 E



5 — Isopach line, dashed where approximate

83533 East West Minerals State Lease

EAST WEST MINERALS INC.

Overburden Thickness

BOWIE ZEOLITE

COCHISE COUNTY, ARIZONA

861227815

T 11 S , R 29 E



Subcrop 5 36 31
1 6
Postmarked time
RECEIVED
B.L.M. AZ STATE OFFICE
DEC 31 1986
7:45 A.M.
PHOENIX, ARIZONA

BOWIE ZEOLITE
GRAHAM COUNTY, ARIZONA

DOCKET 301 PAGE 718



A horizontal line with vertical tick marks at each end. The left tick mark is labeled '0' and the right tick mark is labeled '1000'.

POST OFFICE TO ADDRESSEE

EXPRESS MAIL
NEXT DAY SERVICE



B 90411331

For Postal Use

ORIGIN	Date In:	Postage
Post Office ZIP Code	Time In: A.M. P.M.	\$
Initials of Receiving Clerk	Weight lbs.	Return Receipt Fee \$
<input type="checkbox"/> Accepted for next day delivery. <input type="checkbox"/> Accepted for this destination after deposit deadline for next day delivery; therefore, for delivery by second day. <small>(Consult your local Express Mail Next Day Service directory for deposit deadlines for different destinations)</small>		Total Postage & Fees \$

Account Number (if any) (Using an authorized number indicates postage and fees paid.)
 Express Mail Corporate Account No.:
 Federal Agency Control No.:

For Customer Use

FROM:
 KEN SANTINI
 CHROME CORP. INT.
 1630 WELTON ST.
 SUITE 300
 DENVER, CO.
 80202

Label II-B (March 1985) ★ U.S.G.P.O.-1985-465-211

For Postal Use

DESTINATION	
Date of Delivery: 12/31	Time of Delivery: 7:00 A.M. P.M.
Initials of Delivery Employee:	
Signature of Addressee or Agent: <i>[Signature]</i>	
DELIVERY WAS ATTEMPTED	
Date:	Time: A.M. P.M.
Notice Left By:	

For Customer Use

ADDRESSEE'S COPY

TO: 602-241-5347 Telephone Number
 BUREAU OF LAND
 MANAGEMENT
 ARIZ. STATE OFFICE
 MINING CLAIMS
 BOX 16563
 PHOENIX, ARIZ. 85011

139207
JK

ANACONDA Minerals Company
555 Seventeenth Street
Denver, Colorado 80202
Telephone 303 293 4000



Property Administration

October 28, 1985

CERTIFIED MAIL
RETURN RECEIPT REQUESTED

U. S. Department of Interior
Bureau of Land Management
Arizona State Office
P. O. Box 16563
Phoenix, AZ 85011

Re: Affidavits of Performance of Annual Labor
Bowie District Project
PMS # 01-AZ-921*

Dear Sir or Madam:

In accordance with the provisions of 43 CFR 3833.2, enclosed are three copies of recorded Affidavits of Labor for filing with your office.

Should you have any questions, please contact me at (303) 293-4727.

Sincerely,

Kim Penoyer
Lease Administrator

fr

Enclosure(s)

RECEIVED
B.L.M. AZ STATE OFFICE
OCT 30 1985
07.45 A.M.
PHOENIX, ARIZONA

AFFIDAVIT OF PERFORMANCE OF ANNUAL LABOR

STATE OF COLORADO)
CITY AND) s.s.
COUNTY OF DENVER)

The affiant, Kenneth N. Santini, being first duly sworn upon his/her oath, deposes and says:

1. That I am a citizen of the United States of America, more than twenty-one years of age residing at 555 Seventeenth Street in Denver, Colorado, and am personally acquainted with the unpatented mining claims described on Exhibit A attached hereto and made a part hereof by this reference, which claims are situated in the Unknown Mining District, County of Graham, State of Arizona and which claims form a contiguous group of unpatented claims.
2. That for the assessment year commencing September 1, 1984 and ending September 1, 1985, Atlantic Richfield Company, a Pennsylvania corporation, 555 Seventeenth Street, Denver, Colorado 80202 expended in excess of \$100.00 for work, labor and improvements performed or made upon or for the benefit of all the claims described in Exhibit A.
3. That such labor, work and improvements were performed at the expense of Anaconda Minerals Company, Division of Atlantic Richfield Company, on its behalf, instance and request as owners of said claims.
4. That such work, labor and improvements required three (3) days and consisted of:
Core drilling and associated work
5. That such work, labor and improvements were done or completed at the following locations:
Corral No.(s) 8 and 9
6. That such labor was performed and improvements made during the period of April 24, 1985 through April 26, 1985 by:
Cissel Drilling Company
P.O. Box 1048
Casa Grande, Arizona
7. That the work and improvements made and performed were for the benefit of the entire group of claims for the purpose of complying with the laws of the United States pertaining to annual assessment work and for the purpose of said claims.

Ken Santini
Affiant

ACKNOWLEDGEMENT

The foregoing instrument was sworn to and subscribed before me this 19th day of September, 1985, by Kenneth N. Santini, the Affiant.

In Witness Whereof, I have hereunto set my hand and seal of office on the 19th day of September, 1985.

Frances I. Reza
Notary Public

My Commission Expires: _____

FRANCES I. REZA
555 SEVENTEENTH STREET
DENVER, COLORADO 80202
My Commission Expires:
September 24, 1988.

RECEIVED
BLM AZ STATE OFFICE

OCT 30 1985

07:45 A.M.
PHOENIX, ARIZONA

EXHIBIT A

THE FOLLOWING DESCRIBED UNPATENTED LODE MINING CLAIMS LOCATED IN SECTION 31, TOWNSHIP 11 SOUTH, RANGE 30 EAST, GILA AND SALT LAKE MERIDIAN, UNKNOWN MINING DISTRICT, GRAHAM COUNTY, STATE OF ARIZONA, THE LOCATION NOTICES OF WHICH ARE OF RECORD IN THE OFFICE OF THE COUNTY CLERK AND RECORDER AND FILED IN THE STATE OFFICE OF THE UNITED STATES BUREAU OF LAND MANAGEMENT, AS FOLLOWS:

CLAIM NAME AND NUMBER	RECORDING DATA		BLM SERIAL NUMBER
	BOOK	PAGE	
Corral No. 9	342	365-366	AMC 139207



STATE OF ARIZONA, County of Graham, ss. Fee \$ 5.00 No. 3622
I hereby certify that the within instrument was filed and recorded
at request of Anaconda 9-23-85 10:27 A.M.
in Docket No. 379 Page 143-144 and indexed in Proof of Labor
Witness my hand and official seal the day and year aforesaid.
SHIRLEY ANGLE
COUNTY RECORDER BY Shirley Angle Deputy

RECEIVED
B.L.M. AZ STATE OFFICE

OCT 30 1985

07:45 A.M.
PHOENIX, ARIZONA

DOCKET 379 PAGE 144

AFFIDAVIT OF PERFORMANCE OF ANNUAL LABOR

OCT 30 1985

STATE OF COLORADO)
CITY AND) s.s.
COUNTY OF DENVER)

07.45 A.M.
PHOENIX, ARIZONA

The affiant, Kenneth N. Santini, being first duly sworn upon his/her oath, deposes and says:

1. That I am a citizen of the United States of America, more than twenty-one years of age residing at 555 Seventeenth Street in Denver, Colorado, and am personally acquainted with the unpatented mining claims described on Exhibit A attached hereto and made a part hereof by this reference, which claims are situated in the Unknown Mining District, County of Graham, State of Arizona and which claims form a contiguous group of unpatented claims.
2. That for the assessment year commencing September 1, 1984 and ending September 1, 1985, Atlantic Richfield Company, a Pennsylvania corporation, 555 Seventeenth Street, Denver, Colorado 80202 expended in excess of \$900.00 for work, labor and improvements performed or made upon or for the benefit of all the claims described in Exhibit A.
3. That such labor, work and improvements were performed at the expense of Anaconda Minerals Company, Division of Atlantic Richfield Company, on its behalf, insistence and request as owners of said claims.
4. That such work, labor and improvements required three (3) days and consisted of:

Core drilling and associated work
5. That such work, labor and improvements were done or completed at the following locations:

Corral No. 16
6. That such labor was performed and improvements made during the period of April 24, 1985 through April 26, 1985 by:

Cissel Drilling Company
P.O. Box 1048
Casa Grande, Arizona 85222
7. That the work and improvements made and performed were for the benefit of the entire group of claims for the purpose of complying with the laws of the United States pertaining to annual assessment work and for the purpose of said claims.

Kenneth N. Santini
Affiant

ACKNOWLEDGEMENT

The foregoing instrument was sworn to and subscribed before me this 19th day of September, 1985, by Kenneth N. Santini, the Affiant.

In Witness Whereof, I have hereunto set my hand and seal of office on the 19th day of September, 1985.

Frances I. Reza
Notary Public

My Commission Expires: _____

FRANCES I. REZA
555 SEVENTEENTH STREET
DENVER, COLORADO 80202
My Commission Expires:
September 24, 1988.




EXHIBIT A

THE FOLLOWING DESCRIBED UNPATENTED LODE MINING CLAIMS LOCATED IN SECTIONS 25, 30 AND 31, TOWNSHIP 11 SOUTH, RANGE 29 AND 30 EAST, GILA AND SALT RIVER MERIDIAN, UNKNOWN MINING DISTRICT, GRAHAM COUNTY, STATE OF ARIZONA, THE LOCATION NOTICES OF WHICH ARE OF RECORD IN THE OFFICE OF THE COUNTY CLERK OR RECORDER, AND FILED IN THE STATE OFFICE OF THE UNITED STATES BUREAU OF LAND MANAGEMENT, AS FOLLOWS:

CLAIM NAME AND NUMBER	RECORDING DATA		BLM SERIAL NUMBER
	BOOK	PAGE	
Corral No. 10	342	367-368	AMC 139208 ✓
Corral No. 11	342	369-370	AMC 139209 ✓
Corral No. 12	342	371-372	AMC 139210 ✓
Corral No. 13	342	373-374	AMC 139211 ✓
Corral No. 14	342	375-376	AMC 139212 ✓
Corral No. 15	342	377-378	AMC 139213 ✓
Corral No. 16	342	379-380	AMC 139214 ✓
Corral No. 17	342	381-382	AMC 139215 ✓
Corral No. 18	342	383-384	AMC 139216 ✓



STATE OF ARIZONA, County of Graham, ss Fee \$ 5.00 No. 3624
 I hereby certify that the within Instrument was filed and recorded
 at request of Anaconda 9-23-85 10:28 A.M.
 in Docket No. 379 Page 147-8 and indexed in Proof of Labor
 Witness my hand and official seal the day and year aforesaid.
 SHIRLEY ANGLE
 COUNTY RECORDER BY [Signature] Deputy

RECEIVED
 B.L.M. AZ STATE OFFICE
 OCT 30 1985
 07.45 A.M.
 PHOENIX, ARIZONA

DOCKET 379 PAGE 148

AFFIDAVIT OF PERFORMANCE OF ANNUAL LABOR

STATE OF COLORADO)
CITY AND) s.s.
COUNTY OF DENVER)

The affiant, Kenneth N. Santini, being first duly sworn upon his/her oath, deposes and says:

1. That I am a citizen of the United States of America, more than twenty-one years of age residing at 555 Seventeenth Street in Denver, Colorado, and am personally acquainted with the unpatented mining claims described on Exhibit A attached hereto and made a part hereof by this reference, which claims are situated in the Unknown Mining District, County of Graham, State of Arizona and which claims form a contiguous group of unpatented claims.
2. That for the assessment year commencing September 1, 1984 and ending September 1, 1985, Atlantic Richfield Company, a Pennsylvania corporation, 555 Seventeenth Street, Denver, Colorado 80202 expended in excess of \$800.00 for work, labor and improvements performed or made upon or for the benefit of all the claims described in Exhibit A.
3. That such labor, work and improvements were performed at the expense of Anaconda Minerals Company, Division of Atlantic Richfield Company, on its behalf, insistance and request as owners of said claims.
4. That such work, labor and improvements required three (3) days and consisted of:
Core drilling and associated work
5. That such work, labor and improvements were done or completed at the following locations:
Artesian No.14
6. That such labor was performed and improvements made during the period of April 24, 1985 through April 26, 1985 by:
Cissel Drilling Company
P.O. Box 1048
Casa Grande, Arizona 85222
7. That the work and improvements made and performed were for the benefit of the entire group of claims for the purpose of complying with the laws of the United States pertaining to annual assessment work and for the purpose of said claims.

Kenneth N. Santini
Affiant

ACKNOWLEDGEMENT

The foregoing instrument was sworn to and subscribed before me, this 19th day of September, 1985, by Kenneth N. Santini, the Affiant.

In Witness Whereof, I have hereunto set my hand and seal of office on the 19th day of September, 1985.

Frances I. Reza
Notary Public

My Commission Expires: _____

FRANCES I. REZA
555 SEVENTEENTH STREET
DENVER, COLORADO 80202
My Commission Expires:
September 24, 1988.



RECEIVED
B.L.M. AZ STATE OFFICE


OCT 30 1985
07:45 A.M.
PHOENIX, ARIZONA

DOCKET 379 PAGE 145

EXHIBIT A

THE FOLLOWING DESCRIBED UNPATENTED PLACER MINING CLAIMS LOCATED IN SECTIONS 25, 30 AND 31, TOWNSHIP 11 SOUTH, RANGE 29 AND 30 EAST, GILA AND SALT RIVER MERIDIAN, UNKNOWN MINING DISTRICT, GRAHAM COUNTY, STATE OF ARIZONA, THE LOCATION NOTICES OF WHICH ARE OF RECORD IN THE OFFICE OF THE COUNTY CLERK OR RECORDER, AND FILED IN THE STATE OFFICE OF THE UNITED STATES BUREAU OF LAND MANAGEMENT, AS FOLLOWS:

CLAIM NAME AND NUMBER	RECORDING BOOK	DATA PAGE	BLM SERIAL NUMBER
Artesian No. 9	342	385-386	AMC 139225
Artesian No. 10	342	387-388	AMC 139226
Artesian No. 11	342	389-390	AMC 139227
Artesian No. 12	342	391-392	AMC 139228
Artesian No. 13	342	393-394	AMC 139229
Artesian No. 14	342	395-396	AMC 139230
Artesian No. 15	342	397-398	AMC 139231
Artesian No. 16	342	399-400	AMC 139232



STATE OF ARIZONA, County of Graham, ss fees \$ 5.00 No. 3623
 I hereby certify that the within instrument was filed and recorded
 at request of Anaconda 9-23-85 10:27 A.M.
 in Docket No. 379 Page 145-6 and indexed in Proof of Labor
 Witness my hand and official seal the day and year aforesaid.
 SHIRLEY ANGLE
 COUNTY RECORDER BY *Shirley Angle* Deputy

RECEIVED
 B.L.M. AZ STATE OFFICE

OCT 30 1985

07.45 A.M.
 PHOENIX, ARIZONA

DOCKET 379 PAGE 146

139199SK

ANACONDA Minerals Company
555 Seventeenth Street
Denver, Colorado 80202
Telephone 303 293 4000

Property Administration



October 15, 1985

**CERTIFIED MAIL
RETURN RECEIPT REQUESTED**

U. S. Department of Interior
Bureau of Land Management
Arizona State Office
P. O. Box 16563
Phoenix, AZ 85011

**Re: Affidavits of Performance of Annual Labor
Bowie District Project
PMS # 01-AZ-921**

Dear Sir or Madam:

In accordance with the provisions of 43 CFR 3833.2, enclosed are copies of the recorded Affidavits of Labor for filing with your office.

Should you have any questions, please contact me at (303) 293-4727.

Sincerely,

Kim Penoyer
Lease Administrator

fr


Enclosure(s)

**RECEIVED
B.L.M. AZ STATE OFFICE
OCT 17 1985
07:45 A.M.
PHOENIX, ARIZONA**

EXHIBIT A

THE FOLLOWING DESCRIBED UNPATENTED LODE MINING CLAIMS LOCATED IN SECTION 6, TOWNSHIP 12 SOUTH, RANGE 30 EAST, GILA AND SALT RIVER MERIDIAN, UNKNOWN MINING DISTRICT, COCHISE COUNTY, STATE OF ARIZONA, THE LOCATION NOTICES OF WHICH ARE OF RECORD IN THE OFFICE OF THE COUNTY CLERK OR RECORDER, AND FILED IN THE STATE OFFICE OF THE UNITED STATES BUREAU OF LAND MANAGEMENT, AS FOLLOWS:

CLAIM NAME AND NUMBER	RECORDING DATA BOOK	PAGE	BLM SERIAL NUMBER
Corral No. 1	1537	315-316	AMC 139199
Corral No. 2	1537	317-318	AMC 139200
Corral No. 3	1537	319-320	AMC 139201
Corral No. 4	1537	321-322	AMC 139202
Corral No. 5	1537	323-324	AMC 139203
Corral No. 6	1537	325-326	AMC 139204
Corral No. 7	1537	327-328	AMC 139205
Corral No. 8	1537	329-330	AMC 139206
Corral No. 9	1537	331-332	AMC 139207


 FEE # 850919028
 OFFICIAL RECORDS
 COCHISE COUNTY
 DATE 09/24/85 HOUR 11
 REQUEST OF
 ANACONDA MINERALS CO
 CHRISTINE RHODES-RECORDER
 FEE : 5.00 PAGES : 2
 850919028
 ANACONDA MINERALS CO
 555 SEVENTEENTH ST
 DENVER CO. 80202

RECEIVED
B.L.M. AZ STATE OFFICE


OCT 17 1985

07:45 A.M.
PHOENIX, ARIZONA

EXHIBIT A

THE FOLLOWING DESCRIBED UNPATENTED PLACER MINING CLAIMS LOCATED IN SECTION 6, TOWNSHIP 12 SOUTH, RANGE 30 EAST, GILA AND SALT RIVER MERIDIAN, UNKNOWN MINING DISTRICT, COCHISE COUNTY, STATE OF ARIZONA, THE LOCATION NOTICES OF WHICH ARE OF RECORD IN THE OFFICE OF THE COUNTY CLERK OR RECORDER, AND FILED IN THE STATE OFFICE OF THE UNITED STATES BUREAU OF LAND MANAGEMENT, AS FOLLOWS:

CLAIM NAME AND NUMBER	RECORDING BOOK	DATA PAGE	BLM SERIAL NUMBER
Artesian No. 1	1537	333-334	AMC 139217
Artesian No. 2	1537	335-336	AMC 139218
Artesian No. 3	1537	337-338	AMC 139219
Artesian No. 4	1537	339-340	AMC 139220
Artesian No. 5	1537	341-342	AMC 139221
Artesian No. 6	1537	343-344	AMC 139222
Artesian No. 7	1537	345-346	AMC 139223
Artesian No. 8	1537	347-348	AMC 139224


 FEE # 850919029
 OFFICIAL RECORDS
 COCHISE COUNTY
 DATE 09/24/85 HOUR 11
 REQUEST OF
 ANACONDA MINERALS COMPANY
 CHRISTINE RHODES-RECORDER
 FEE : 5.00 PAGES : 2

850919029
 ANACONDA MINERALS COMPANY
 555 SEVENTEENTH STREET
 DENVER , CO. 80202

RECEIVED
 B.L.M. AZ STATE OFFICE

OCT 17 1985

07:40 A.M.
 PHOENIX, ARIZONA

AFFIDAVIT OF PERFORMANCE OF ANNUAL LABOR

STATE OF COLORADO)
CITY AND) s.s.
COUNTY OF DENVER)

The affiant, Kenneth N. Santini, being first duly sworn upon his/her oath, deposes and says:

1. That I am a citizen of the United States of America, more than twenty-one years of age residing at 555 Seventeenth Street in Denver, Colorado, and am personally acquainted with the unpatented mining claims described on Exhibit A attached hereto and made a part hereof by this reference, which claims are situated in the Unknown Mining District, County of Cochise, State of Arizona and which claims form a contiguous group of unpatented claims.
2. That for the assessment year commencing September 1, 1984 and ending September 1, 1985, Atlantic Richfield Company, a Pennsylvania corporation, 555 Seventeenth Street, Denver, Colorado 80202 expended in excess of \$900.00 for work, labor and improvements performed or made upon or for the benefit of all the claims described in Exhibit A.
3. That such labor, work and improvements were performed at the expense of Anaconda Minerals Company, Division of Atlantic Richfield Company, on its behalf, instistance and request as owners of said claims.
4. That such work, labor and improvements required three (3) days and consisted of:
Core drilling and associated work
5. That such work, labor and improvements were done or completed at the following locations:
Corral No.(s) 8 and 9
6. That such labor was performed and improvements made during the period of April 24, 1985 through April 26, 1985 by:
Cissel Drilling Company
P.O. Box 1048
Casa Grande, Arizona
7. That the work and improvements made and performed were for the benefit of the entire group of claims for the purpose of complying with the laws of the United States pertaining to annual assessment work and for the purpose of said claims.

Kenneth N. Santini
Affiant

ACKNOWLEDGEMENT

The foregoing instrument was sworn to and subscribed before me this 19th day of September, 1985, by Kenneth N. Santini, the Affiant.

In Witness Whereof, I have hereunto set my hand and seal of office on the 19th day of September, 1985.

Frances I. Reza
Notary Public

My Commission Expires: _____

FRANCES I. REZA
555 SEVENTEENTH STREET
DENVER, COLORADO 80202
My Commission Expires:
September 24, 1988.

RECEIVED
B.L.M. AZ STATE OFFICE

OCT 17 1985

07.45 A.M.
PHOENIX, ARIZONA

11am
H-2 1902955
SEP 24 1985

Property: Bowie Zeolites (East)
PMS: 01-AZ-921-006-C

AFFIDAVIT OF PERFORMANCE OF ANNUAL LABOR

STATE OF COLORADO)
CITY AND) s.s.
COUNTY OF DENVER)

The affiant, Kenneth N. Santini, being first duly sworn upon his/her oath, deposes and says:

1. That I am a citizen of the United States of America, more than twenty-one years of age residing at 555 Seventeenth Street in Denver, Colorado, and am personally acquainted with the unpatented mining claims described on Exhibit A attached hereto and made a part hereof by this reference, which claims are situated in the Unknown Mining District, County of Cochise, State of Arizona and which claims form a contiguous group of unpatented claims.
2. That for the assessment year commencing September 1, 1984 and ending September 1, 1985, Atlantic Richfield Company, a Pennsylvania corporation, 555 Seventeenth Street, Denver, Colorado 80202 expended in excess of \$800.00 for work, labor and improvements performed or made upon or for the benefit of all the claims described in Exhibit A.
3. That such labor, work and improvements were performed at the expense of Anaconda Minerals Company, Division of Atlantic Richfield Company, on its behalf, instistance and request as owners of said claims.
4. That such work, labor and improvements required three (3) days and consisted of:
Core drilling and associated work
5. That such work, labor and improvements were done or completed at the following locations:
Artesian No.(s) 7 and 8
6. That such labor was performed and improvements made during the period of April 24, 1985 through April 26, 1985 by:
Cissel Drilling Company
P.O. Box 1048
Casa Grande, Arizona 85222
7. That the work and improvements made and performed were for the benefit of the entire group of claims for the purpose of complying with the laws of the United States pertaining to annual assessment work and for the purpose of said claims.

Kenneth N. Santini
Affiant

ACKNOWLEDGEMENT

The foregoing instrument was sworn to and subscribed before me this 19th day of September, 1985, by Kenneth N. Santini, the Affiant.
In Witness Whereof, I have hereunto set my hand and seal of office on the 19th day of September, 1985.

Frances I. Reza
Notary Public

My Commission Expires: _____

RECEIVED
BLM AZ STATE OFFICE

OCT 17 1985

0745 A.M.
PHOENIX, ARIZONA

FRANCES I. REZA
555 SEVENTEENTH STREET
DENVER, COLORADO 80202
My Commission Expires:
September 24, 1988.

ANACONDA Minerals Company
Property Administration
555 Seventeenth Street
Denver, Colorado 80202



US Department of Interior
Bureau of Land Management
Arizona State Office
P.O. Box 16563
Phoenix, AZ 85011



RETURN RECEIPT
REQUESTED

AMCO-7005-B

(11-83)



ANACONDA Minerals Company
555 Seventeenth Street
P.O. Box 5300
Denver, Colorado 80217
Telephone 303 293 4000

Domestic Land Acquisitions

139199
~~139199~~ cog


November 9, 1984

U. S. Department of Interior
Bureau of Land Management
Arizona State Office
P.O. Box 16563
Phoenix, Arizona 85011

Re: Affidavit of Performance of Annual Labor
Bowie Zeolites (East)


Gentlemen:

In accordance with the provisions of 43 CFR 3833.2, enclosed are copies of two recorded Affidavits of Labor, with reference to the above project, for filing with your office.

Please acknowledge receipt of this letter by signing the attached copy and returning it to my attention at the above address.

Should you have any questions, please phone me at 303-293-7527.

Very truly yours,


John R. Hardin

JRH/pr
Enclosures

Received and acknowledged this ____ day of _____, 1984.

By: _____

CERTIFIED MAIL - RETURN RECEIPT REQUESTED

RECEIVED
B.L.M. AZ STATE OFFICE

NOV 13 1984

07.45 A.M.
PHOENIX, ARIZONA

ANACONDA Minerals Company
555 Seventeenth Street
P.O. Box 5300
Denver, Colorado 80217
Telephone 303 293 4000



Domestic Land Acquisitions

November 9, 1984

U. S. Department of Interior
Bureau of Land Management
Arizona State Office
P.O. Box 16563
Phoenix, Arizona 85011

Re: Affidavit of Performance of Annual Labor
Bowie Zeolites (East)

Gentlemen:

In accordance with the provisions of 43 CFR 3833.2, enclosed are copies of two recorded Affidavits of Labor, with reference to the above project, for filing with your office.

Please acknowledge receipt of this letter by signing the attached copy and returning it to my attention at the above address.

Should you have any questions, please phone me at 303-293-7527.

Very truly yours,

John R. Hardin

JRH/pr
Enclosures

Received and acknowledged this ____ day of _____, 1984.

By: _____

CERTIFIED MAIL - RETURN RECEIPT REQUESTED

RECEIVED
B.L.M. AZ STATE OFFICE

NOV 13 1984

07.45 A.M.
PHOENIX, ARIZONA

AFFIDAVIT OF PERFORMANCE OF ANNUAL LABOR

STATE OF COLORADO)
CITY AND) s.s.
COUNTY OF DENVER)

The affiant, Kenneth N. Santini, being first duly sworn upon his/her oath, deposes and says:

1. That I am a citizen of the United States of America, more than twenty-one years of age residing at 555 Seventeenth Street in Denver, Colorado, and am personally acquainted with the unpatented mining claims described on Exhibit A attached hereto and made a part hereof by this reference, which claims are situated in the Unknown Mining District, County of Cochise, State of Arizona and which claims form a contiguous group of unpatented claims.
2. That for the assessment year commencing September 1, 19 83 and ending September 1, 19 84, Atlantic Richfield Company, a Pennsylvania corporation, 555 Seventeenth Street, Denver, Colorado 80202 expended in excess of \$900.00 for work, labor and improvements performed or made upon or for the benefit of all the claims described in Exhibit A.
3. That such labor, work and improvements were performed at the expense of Anaconda Minerals Company, Division of Atlantic Richfield Company, on its behalf, insistance and request as owners of said claims.
4. That such work, labor and improvements required seven (7) days and consisted of:
Core drilling and associated work
5. That such work, labor and improvements were done or completed at the following locations:
Corral No.(s) 1 through 9
6. That such labor was performed and improvements made during the period of NOV 13 1984 April 2, 1984 through April 8, 1984 by:
Cissel Drilling Company
Casa Grande, Arizona
7. That the work and improvements made and performed were for the benefit of the entire group of claims for the purpose of complying with the laws of the United States pertaining to annual assessment work and for the purpose of said claims.

RECEIVED
B.L.M. AZ STATE OFFICE

07.45 A.M.
PHOENIX, ARIZONA

Kenneth N. Santini
Affiant

ACKNOWLEDGEMENT


The foregoing instrument was sworn to and subscribed before me this 31st day of August, 1984, by Kenneth N. Santini, the Affiant.

In Witness Whereof, I have hereunto set my hand and seal of office on the 31st day of August, 1984

Janet R. Swank
Notary Public DKT 1795 PAGE 348


My Commission Expires: Oct. 11, 1987

MY COMMISSION EXPIRES OCT. 11, 1987
555 - 17th ST. - DAT 1568A
DENVER, CO. 80202



STATE OF ARIZONA
COUNTY OF COCHISE

WITNESS MY HAND AND SEAL
CHRISTINE RHOADES



I HEREBY CERTIFY THAT THE WITHIN INSTRUMENT WAS FILED AND RECORDED AT REQUEST OF: Anaconda Minerals Co.
555 17th St Denver, Colo. 80202
SEP 13 1984 3:10 PM
DOCKET 348 PAGE 340 NO 18380 (80202)

EXHIBIT A

THE FOLLOWING DESCRIBED UNPATENTED LODE MINING CLAIMS LOCATED IN SECTION 6, TOWNSHIP 12 SOUTH, RANGE 30 EAST, GILA AND SALT RIVER MERIDIAN, UNKNOWN MINING DISTRICT, COCHISE COUNTY, STATE OF ARIZONA, THE LOCATION NOTICES OF WHICH ARE OF RECORD IN THE OFFICE OF THE COUNTY CLERK OR RECORDER, AND FILED IN THE STATE OFFICE OF THE UNITED STATES BUREAU OF LAND MANAGEMENT, AS FOLLOWS:

CLAIM NAME AND NUMBER	RECORDING BOOK	DATA PAGE	BLM SERIAL NUMBER
Corral No. 1	1537	315-316	AMC 139199
Corral No. 2	1537	317-318	AMC 139200
Corral No. 3	1537	319-320	AMC 139201
Corral No. 4	1537	321-322	AMC 139202
Corral No. 5	1537	323-324	AMC 139203
Corral No. 6	1537	325-326	AMC 139204
Corral No. 7	1537	327-328	AMC 139205
Corral No. 8	1537	329-330	AMC 139206
Corral No. 9	1537	331-332	AMC 139207

RECEIVED
B.L.M. AZ STATE OFFICE
NOV 13 1984
07.45 A.M.
PHOENIX, ARIZONA

AFFIDAVIT OF PERFORMANCE OF ANNUAL LABOR

STATE OF COLORADO)
CITY AND) s.s.
COUNTY OF DENVER)

The affiant, Kenneth N. Santini, being first duly sworn upon his/her oath, deposes and says:

1. That I am a citizen of the United States of America, more than twenty-one years of age residing at 555 Seventeenth Street in Denver, Colorado, and am personally acquainted with the unpatented mining claims described on Exhibit A attached hereto and made a part hereof by this reference, which claims are situated in the Unknown Mining District, County of Cochise, State of Arizona and which claims form a contiguous group of unpatented claims.
2. That for the assessment year commencing September 1, 19 83 and ending September 1, 19 84, Atlantic Richfield Company, a Pennsylvania corporation, 555 Seventeenth Street, Denver, Colorado 80202 expended in excess of \$800.00 for work, labor and improvements performed or made upon or for the benefit of all the claims described in Exhibit A.
3. That such labor, work and improvements were performed at the expense of 'Anaconda Minerals Company, Division of Atlantic Richfield Company, on its behalf, insistence and request as owners of said claims.
4. That such work, labor and improvements required seven (7) days and consisted of:
Core drilling and associated work
5. That such work, labor and improvements were done or completed at the following locations:
Artesian No.(s) 1 through 8
6. That such labor was performed and improvements made during the period of April 2, 1984 through April 8, 1984 by:
Cissel Drilling Company
Casa Grande, Arizona
7. That the work and improvements made and performed were for the benefit of the entire group of claims for the purpose of complying with the laws of the United States pertaining to annual assessment work and for the purpose of said claims.

Kenneth N. Santini
Affiant

ACKNOWLEDGEMENT


The foregoing instrument was sworn to and subscribed before me this 31st day of August, 1984, by Kenneth N. Santini, the Affiant.

In Witness Whereof, I have hereunto set my hand and seal of office on the 31st day of August, 1984


Janet R. Swank
Notary Public

My Commission Expires: _____

MY COMMISSION EXPIRES OCT. 11, 1987
555 - 17th ST. - DAT 1568A
DENVER, CO. 80202



STATE OF ARIZONA
COUNTY OF COCHISE] SS.



I HEREBY CERTIFY THAT THE WITHIN INSTRUMENT WAS FILED AND RECORDED AT REQUEST OF

AT REQUEST OF
FEE \$1.00
DRAFT

SEP 13 1984 3:40 PM
346 18373
PAGE NO

Anaconda Minerals
555 17th St.
Denver, Colo 80202

RECEIVED
BIRM. AZ STATE OFFICE

NOV 13 1984

07:45 A.M.
PHOENIX, ARIZONA

NET 1795 PAGE 346

EXHIBIT A

THE FOLLOWING DESCRIBED UNPATENTED PLACER MINING CLAIMS LOCATED IN SECTION 6, TOWNSHIP 12 SOUTH, RANGE 30 EAST, GILA AND SALT RIVER MERIDIAN, UNKNOWN MINING DISTRICT, COCHISE COUNTY, STATE OF ARIZONA, THE LOCATION NOTICES OF WHICH ARE OF RECORD IN THE OFFICE OF THE COUNTY CLERK OR RECORDER, AND FILED IN THE STATE OFFICE OF THE UNITED STATES BUREAU OF LAND MANAGEMENT, AS FOLLOWS:

CLAIM NAME AND NUMBER	RECORDING BOOK	DATA PAGE	BLM SERIAL NUMBER
Artesian No. 1	1537	333-334	AMC 139217
Artesian No. 2	1537	335-336	AMC 139218
Artesian No. 3	1537	337-338	AMC 139219
Artesian No. 4	1537	339-340	AMC 139220
Artesian No. 5	1537	341-342	AMC 139221
Artesian No. 6	1537	343-344	AMC 139222
Artesian No. 7	1537	345-346	AMC 139223
Artesian No. 8	1537	347-348	AMC 139224

AFFIDAVIT OF PERFORMANCE OF ANNUAL LABOR

RECEIVED
B.L.M. AZ STATE OFFICE
OCT 9 1984
07.45 A.M.
PHOENIX, ARIZONA

STATE OF COLORADO)
CITY AND) s.s.
COUNTY OF DENVER)

The affiant, Kenneth N. Santini, being first duly sworn upon his/her oath,
deposes and says:

1. That I am a citizen of the United States of America, more than twenty-one years of age residing at 555 Seventeenth Street in Denver, Colorado, and am personally acquainted with the unpatented mining claims described on Exhibit A attached hereto and made a part hereof by this reference, which claims are situated in the Unknown Mining District, County of Graham, State of Arizona and which claims form a contiguous group of unpatented claims.
2. That for the assessment year commencing September 1, 19 83 and ending September 1, 19 84, Atlantic Richfield Company, a Pennsylvania corporation, 555 Seventeenth Street, Denver, Colorado 80202 expended in excess of \$100.00 for work, labor and improvements performed or made upon or for the benefit of all the claims described in Exhibit A. RS
3. That such labor, work and improvements were performed at the expense of Anaconda Minerals Company, Division of Atlantic Richfield Company, on its behalf, insistance and request as owners of said claims.
4. That such work, labor and improvements required seven (7) days and consisted of:

Core drilling and associated work
5. That such work, labor and improvements were done or completed at the following locations:

Corral No.(s) 1 through 9
6. That such labor was performed and improvements made during the period of April 2, 1984 through April 8, 1984 by:

Cissel Drilling Company
Casa Grande, Arizona
7. That the work and improvements made and performed were for the benefit of the entire group of claims for the purpose of complying with the laws of the United States pertaining to annual assessment work and for the purpose of said claims.

Kenneth N. Santini
Affiant

ACKNOWLEDGEMENT

The foregoing instrument was sworn to and subscribed before me this 31st day of August, 1984, by Kenneth N. Santini, the Affiant.

In Witness Whereof, I have hereunto set my hand and seal of office on the 31st day of August, 1984.

Janet R. Swank
Notary Public

My Commission Expires: _____

MY COMMISSION EXPIRES OCT. 11, 1987
555 - 17th ST. - DAT 1568A
DENVER, CO. 80202

EXHIBIT A

THE FOLLOWING DESCRIBED UNPATENTED LODE MINING CLAIMS LOCATED IN SECTION 31, TOWNSHIP 11 SOUTH, RANGE 30 EAST, GILA AND SALT LAKE MERIDIAN, UNKNOWN MINING DISTRICT, GRAHAM COUNTY, STATE OF ARIZONA, THE LOCATION NOTICES OF WHICH ARE OF RECORD IN THE OFFICE OF THE COUNTY CLERK AND RECORDER AND FILED IN THE STATE OFFICE OF THE UNITED STATES BUREAU OF LAND MANAGEMENT, AS FOLLOWS:

CLAIM NAME AND NUMBER	RECORDING BOOK	DATA PAGE	BLM SERIAL NUMBER
Corral No. 9	342	365-366	AMC 139207

RECEIVED
B.L.M. AZ STATE OFFICE
OCT 9 1984
07:45 A.M.
PHOENIX, ARIZONA



STATE OF ARIZONA, County of Graham, ss Fee 5.00 No. 3836
I hereby certify that the within instrument was filed and recd.
at request of Anaconda 9-19-84 10:00 A.M.
in Docket No. 369 Page 445-6 and indexed in Mining
Witness my hand and official seal the day and year aforesaid.
SHIRLEY ANGLE
COUNTY RECORDER BY Shirley Angle

DOCKET 369 PAGE 445

RECEIVED
B.L.M. AZ STATE OFFICE
OCT 9 1984
07:45 A.M.
PHOENIX, ARIZONA

AFFIDAVIT OF PERFORMANCE OF ANNUAL LABOR

STATE OF COLORADO)
CITY AND) s.s.
COUNTY OF DENVER)

The affiant, Kenneth N. Santini, being first duly sworn upon his/her oath,
deposes and says:

1. That I am a citizen of the United States of America, more than twenty-one years of age residing at 555 Seventeenth Street in Denver, Colorado, and am personally acquainted with the unpatented mining claims described on Exhibit A attached hereto and made a part hereof by this reference, which claims are situated in the Unknown Mining District, County of Graham, State of Arizona and which claims form a contiguous group of unpatented claims.
2. That for the assessment year commencing September 1, 1983 and ending September 1, 1984, Atlantic Richfield Company, a Pennsylvania corporation, 555 Seventeenth Street, Denver, Colorado 80202 expended in excess of \$900.00 for work, labor and improvements performed or made upon or for the benefit of all the claims described in Exhibit A.
3. That such labor, work and improvements were performed at the expense of Anaconda Minerals Company, Division of Atlantic Richfield Company, on its behalf, insistance and request as owners of said claims.
4. That such work, labor and improvements required seven (7) days and consisted of:
Core drilling and associated work
5. That such work, labor and improvements were done or completed at the following locations:
Corral No.(s) 10 through 18
6. That such labor was performed and improvements made during the period of April 2, 1984 through April 8, 1984 by:
Cissel Drilling Company
Casa Grande, Arizona
7. That the work and improvements made and performed were for the benefit of the entire group of claims for the purpose of complying with the laws of the United States pertaining to annual assessment work and for the purpose of said claims.

Kenneth N. Santini
Affiant

ACKNOWLEDGEMENT

The foregoing instrument was sworn to and subscribed before me this 31st day of August, 1984, by Kenneth N. Santini, the Affiant.

In Witness Whereof, I have hereunto set my hand and seal of office on the 31st day of August, 1984.

Janet R. Swank
Notary Public

My Commission Expires: _____

MY COMMISSION EXPIRES OCT. 11, 1987
555 - 17th ST. - DAT 1568A
DENVER, CO. 80202




EXHIBIT A

THE FOLLOWING DESCRIBED UNPATENTED LODE MINING CLAIMS LOCATED IN SECTIONS 25, 30 AND 31, TOWNSHIP 11 SOUTH, RANGE 29 AND 30 EAST, GILA AND SALT RIVER MERIDIAN, UNKNOWN MINING DISTRICT, GRAHAM COUNTY, STATE OF ARIZONA, THE LOCATION NOTICES OF WHICH ARE OF RECORD IN THE OFFICE OF THE COUNTY CLERK OR RECORDER, AND FILED IN THE STATE OFFICE OF THE UNITED STATES BUREAU OF LAND MANAGEMENT, AS FOLLOWS:

CLAIM NAME AND NUMBER	RECORDING BOOK	DATA PAGE	BLM SERIAL NUMBER
Corral No. 10	342	367-368	AMC 139208 ✓
Corral No. 11	342	369-370	AMC 139209 ✓
Corral No. 12	342	371-372	AMC 139210 ✓
Corral No. 13	342	373-374	AMC 139211 ✓
Corral No. 14	342	375-376	AMC 139212 ✓
Corral No. 15	342	377-378	AMC 139213 ✓
Corral No. 16	342	379-380	AMC 139214 ✓
Corral No. 17	342	381-382	AMC 139215 ✓
Corral No. 18	342	383-384	AMC 139216 ✓

RECEIVED
B.L.M. AZ STATE OFFICE
OCT 9 1984
07.45 A.M.
PHOENIX, ARIZONA



STATE OF ARIZONA, County of Graham, so Fee \$5.00 No. 3837
I hereby certify that the within instrument was filed and recorded
at request of Anaconda 9-19-84 10:00 A.M.
in Docket No. 369 Page 447-8 and indexed in Mining
Witness my hand and official seal the day and year aforesaid.
SHIRLEY ANGLE
COUNTY RECORDER BY *Shirley Angle*

RECEIVED
B.L.M. AZ STATE OFFICE

OCT 9 1984

07.45 A.M.
PHOENIX, ARIZONA

AFFIDAVIT OF PERFORMANCE OF ANNUAL LABOR

STATE OF COLORADO)
CITY AND) s.s.
COUNTY OF DENVER)

The affiant, Kenneth N. Santini, being first duly sworn upon his/her oath,
deposes and says:

1. That I am a citizen of the United States of America, more than twenty-one years of age residing at 555 Seventeenth Street in Denver, Colorado, and am personally acquainted with the unpatented mining claims described on Exhibit A attached hereto and made a part hereof by this reference, which claims are situated in the Unknown Mining District, County of Graham, State of Arizona and which claims form a contiguous group of unpatented claims.
2. That for the assessment year commencing September 1, 19 83 and ending September 1, 19 84, Atlantic Richfield Company, a Pennsylvania corporation, 555 Seventeenth Street, Denver, Colorado 80202 expended in excess of \$800.00 for work, labor and improvements performed or made upon or for the benefit of all the claims described in Exhibit A.
3. That such labor, work and improvements were performed at the expense of Anaconda Minerals Company, Division of Atlantic Richfield Company, on its behalf, insistence and request as owners of said claims.
4. That such work, labor and improvements required seven (7) days and consisted of:
Core drilling and associated work
5. That such work, labor and improvements were done or completed at the following locations:
Artesian No.(s) 9 through 16
6. That such labor was performed and improvements made during the period of April 2, 1984 through April 8, 1984 by:
Cissel Drilling Company
Casa Grande, Arizona
7. That the work and improvements made and performed were for the benefit of the entire group of claims for the purpose of complying with the laws of the United States pertaining to annual assessment work and for the purpose of said claims.

Kenneth N. Santini
Affiant

ACKNOWLEDGEMENT

The foregoing instrument was sworn to and subscribed before me this 31st day of August, 1984, by Kenneth N. Santini, the Affiant.

In Witness Whereof, I have hereunto set my hand and seal of office on the 31st day of August, 1984

Janet R. Swank
Notary Public

My Commission Expires: _____

MY COMMISSION EXPIRES OCT. 11, 1987
555 - 17th ST. - DAT 1568A
DENVER, CO. 80202




EXHIBIT A

THE FOLLOWING DESCRIBED UNPATENTED PLACER MINING CLAIMS LOCATED IN SECTIONS 25, 30 AND 31, TOWNSHIP 11 SOUTH, RANGE 29 AND 30 EAST, GILA AND SALT RIVER MERIDIAN, UNKNOWN MINING DISTRICT, GRAHAM COUNTY, STATE OF ARIZONA, THE LOCATION NOTICES OF WHICH ARE OF RECORD IN THE OFFICE OF THE COUNTY CLERK OR RECORDER, AND FILED IN THE STATE OFFICE OF THE UNITED STATES BUREAU OF LAND MANAGEMENT, AS FOLLOWS:

CLAIM NAME AND NUMBER	RECORDING BOOK	DATA PAGE	BLM SERIAL NUMBER
Artesian No. 9	342	385-386	AMC 139225 -
Artesian No. 10	342	387-388	AMC 139226 -
Artesian No. 11	342	389-390	AMC 139227 -
Artesian No. 12	342	391-392	AMC 139228 -
Artesian No. 13	342	393-394	AMC 139229 -
Artesian No. 14	342	395-396	AMC 139230 -
Artesian No. 15	342	397-398	AMC 139231 -
Artesian No. 16	342	399-400	AMC 139232 -

RECEIVED
B.L.M. AZ STATE OFFICE
OCT 9 1984
07.45 A.M.
PHOENIX, ARIZONA

STATE OF ARIZONA, County of Graham, ss Fee \$ 5.00 No. 3838
I hereby certify that the within instrument was filed and recorded
at request of Anaconda 9-19-84 10:00 A.M.
in Docket No. 369 Page 449-50 and indexed in Mining
Witness my hand and official seal the day and year aforesaid.
SHIRLEY ANGLE
COUNTY RECORDER BY *Shirley Angle*



12/1
ANACONDA Mineral Company
555 Seventh Street
P.O. Box 5300
Denver, Colorado 80217
Telephone 303 293 4000

Domestic Land Acquisitions

139199



bga

November 11, 1983

United States Department
of the Interior
Bureau of Land Management
201 North Central
2400 Valley Bank Center
Phoenix, Arizona 85073

RE: Bowie Zeolites (East)
Cochise County

To whom it may concern:

Enclosed are copies of two (2) recorded Affidavits of Performance of Annual Labor for your records.

Sincerely,

Hans Bihr
Mineral Landman

HB/mg

Enclosures

RECEIVED
B.L.M. AZ STATE OFFICE

NOV 15 1983

07.45 A.M.
PHOENIX, ARIZONA

RECEIVED
B.L.M. AZ STATE OFFICE

NOV 15 1983

07.45 A.M.
PHOENIX, ARIZONA

AFFIDAVIT OF PERFORMANCE OF ANNUAL LABOR

STATE OF COLORADO)
CITY AND) s.s.
COUNTY OF DENVER)

The affiant, Michael LeBaron, being first duly sworn upon his/her oath,
deposes and says:

1. That I am a citizen of the United States of America, more than twenty-one years of age residing at 555 Seventeenth Street in Denver, Colorado, and am personally acquainted with the unpatented mining claims described on Exhibit A attached hereto and made a part hereof by this reference, which claims are situated in the Unknown Mining District, County of Cochise, State of Arizona and which claims form a contiguous group of unpatented claims.
2. That for the assessment year commencing September 1, 19 82 and ending September 1, 19 83, Atlantic Richfield Company, a Pennsylvania corporation, 555 Seventeenth Street, Denver, Colorado 80202 expended in excess of \$900.00 for work, labor and improvements performed or made upon or for the benefit of all the claims described in Exhibit A.
3. That such labor, work and improvements were performed at the expense of Anaconda Minerals Company, Division of Atlantic Richfield Company, on its behalf, insistence and request as owners of said claims.
4. That such work, labor and improvements required five (5) days and consisted of:

Core drilling and associated work
5. That such work, labor and improvements were done or completed at the following locations:

Corral No.(s) 5, 6, 7, 8 and 9
6. That such labor was performed and improvements made during the period of May 2, 1983 through May 6, 1983 by:

Mitchell Drilling
31 E. Clover Circle
Colorado Springs, CO 80906
7. That the work and improvements made and performed were for the benefit of the entire group of claims for the purpose of complying with the laws of the United States pertaining to annual assessment work and for the purpose of said claims.

Michael LeBaron
Affiant

ACKNOWLEDGEMENT

The foregoing instrument was sworn to and subscribed before me this 25 day of August, 1983, by Michael LeBaron, the Affiant.

In Witness Whereof, I have hereunto set my hand and seal of office on the 25 day of August, 1983.

Beta M. Brumfield
Notary Public

My Commission Expires: 6/25/87

EXHIBIT A

THE FOLLOWING DESCRIBED UNPATENTED LODE MINING CLAIMS LOCATED IN SECTION 6, TOWNSHIP 12 SOUTH, RANGE 30 EAST, GILA AND SALT RIVER MERIDIAN, UNKNOWN MINING DISTRICT, COCHISE COUNTY, STATE OF ARIZONA, THE LOCATION NOTICES OF WHICH ARE OF RECORD IN THE OFFICE OF THE COUNTY CLERK OR RECORDER, AND FILED IN THE STATE OFFICE OF THE UNITED STATES BUREAU OF LAND MANAGEMENT, ARE AS FOLLOWS:

CLAIM NAME AND NUMBER	RECORDING BOOK	DATA PAGE	BLM SERIAL NUMBER
Corral No. 1	1537	315-316	AMC 139199
Corral No. 2	1537	317-318	AMC 139200
Corral No. 3	1537	319-320	AMC 139201
Corral No. 4	1537	321-322	AMC 139202
Corral No. 5	1537	323-324	AMC 139203
Corral No. 6	1537	325-326	AMC 139204
Corral No. 7	1537	327-328	AMC 139205
Corral No. 8	1537	329-330	AMC 139206
Corral No. 9	1537	331-332	AMC 139207

STATE OF ARIZONA
COUNTY OF COCHISE

WITNESS MY HAND AND OFFICIAL SEAL
CHRISTINE RHODES, COUNTY RECORDER


DEPUTY

I HEREBY CERTIFY THAT THE WITHIN
INSTRUMENT WAS FILED AND RECORDED
AT REQUEST OF: *Anacosta Minerals Co.*

FEES: *5.00*

DATE: *SEP 26 83* - *11 10 AM*

DOCKET *1705* PAGE *263* NO *18553*
264



RECEIVED
B.L.M. AZ STATE OFFICE
NOV 15 1983
07.45 A.M.
PHOENIX, ARIZONA

AFFIDAVIT OF PERFORMANCE OF ANNUAL LABOR

STATE OF COLORADO)
CITY AND) s.s.
COUNTY OF DENVER)

The affiant, Michael LeBaron, being first duly sworn upon his/her oath,
deposes and says:

1. That I am a citizen of the United States of America, more than twenty-one years of age residing at 555 Seventeenth Street in Denver, Colorado, and am personally acquainted with the unpatented mining claims described on Exhibit A attached hereto and made a part hereof by this reference, which claims are situated in the Unknown Mining District, County of Cochise, State of Arizona and which claims form a contiguous group of unpatented claims.
2. That for the assessment year commencing September 1, 19 82 and ending September 1, 19 83, Atlantic Richfield Company, a Pennsylvania corporation, 555 Seventeenth Street, Denver, Colorado 80202 expended in excess of \$800.00 for work, labor and improvements performed or made upon or for the benefit of all the claims described in Exhibit A.
3. That such labor, work and improvements were performed at the expense of Anaconda Minerals Company, Division of Atlantic Richfield Company, on its behalf, insistance and request as owners of said claims.
4. That such work, labor and improvements required five (5) days and consisted of:
Core drilling and associated work
5. That such work, labor and improvements were done or completed at the following locations:
Artesian No.(s) 4, 5, 6, 7 and 8
6. That such labor was performed and improvements made during the period of May 2, 1983 through May 6, 1983 by:
Mitchell Drilling
31 E. Clover Circle
Colorado Springs, CO 80906
7. That the work and improvements made and performed were for the benefit of the entire group of claims for the purpose of complying with the laws of the United States pertaining to annual assessment work and for the purpose of said claims.

Michael LeBaron
Affiant

ACKNOWLEDGEMENT

The foregoing instrument was sworn to and subscribed before me this 25 day of August, 1983, by Michael LeBaron, the Affiant.

In Witness Whereof, I have hereunto set my hand and seal of office on the 25 day of August, 1983.

Bette M. Benson
Notary Public

My Commission Expires: 6/25/87

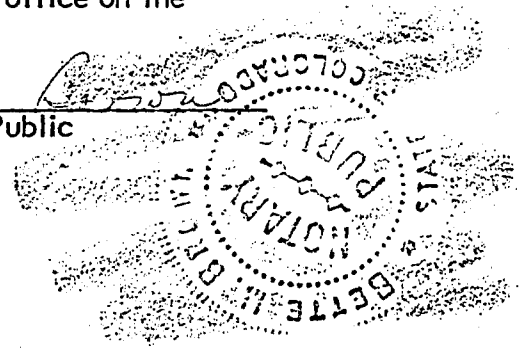



EXHIBIT A

THE FOLLOWING DESCRIBED UNPATENTED PLACER MINING CLAIMS LOCATED IN SECTION 6, TOWNSHIP 12 SOUTH, RANGE 30 EAST, GILA AND SALT RIVER MERIDIAN, UNKNOWN MINING DISTRICT, COCHISE COUNTY, STATE OF ARIZONA, THE LOCATION NOTICES OF WHICH ARE OF RECORD IN THE OFFICE OF THE COUNTY CLERK OR RECORDER, AND FILED IN THE STATE OFFICE OF THE UNITED STATES BUREAU OF LAND MANAGEMENT, ARE AS FOLLOWS:

CLAIM NAME AND NUMBER	RECORDING BOOK	DATA PAGE	BLM SERIAL NUMBER
Artesian No. 1	1537	333-334	AMC 139217
Artesian No. 2	1537	335-336	AMC 139218
Artesian No. 3	1537	337-338	AMC 139219
Artesian No. 4	1537	339-340	AMC 139220
Artesian No. 5	1537	341-342	AMC 139221
Artesian No. 6	1537	343-344	AMC 139222
Artesian No. 7	1537	345-346	AMC 139223
Artesian No. 8	1537	347-348	AMC 139224



STATE OF ARIZONA
COUNTY OF COCHISE] SS.

WITNESS MY HAND AND OFFICIAL SEAL
CHRISTINE RHODES, COUNTY RECORDER

DEPUTY

INDEXED	PHOTOCOPYED	EDITED
---------	-------------	--------

I HEREBY CERTIFY THAT THE WITHIN
INSTRUMENT WAS FILED AND RECORDED
AT REQUEST OF:

ANACONDA MINERALS CO.
555 17th St. Denver, Colo.
SEP 26 '83 - 11 10 AM (80202)

DATE
Docket 1705 PAGE 261 NO 18552
262

RECEIVED
B.L.M. AZ STATE OFFICE

NOV 15 1983

07.45 A.M.
PHOENIX, ARIZONA

DKT 1705 PAGE 262

ANACONDA Minerals Company

555 Seventeenth Street
Denver, Colorado 80202



**RETURN RECEIPT
REQUESTED**

CERTIFIED

P 269 946 726

MAIL

AMCO-7000-A (1-82)



United States Department of
the Interior
Bureau of Land Management
201 North Central
2400 Valley Bank Center
Phoenix, Arizona 85073

**RETURN RECEIPT
REQUESTED**

**RETURN RECEIPT
REQUESTED**

139
ANACONDA Minerals Company
555 Seventeenth Street
Denver, Colorado 80202
Telephone 303 575 4000



139207

by fax

October 25, 1983

U. S. Department of the Interior
Bureau of Land Management
201 North Central
2400 Valley Bank Center
Phoenix, Arizona 85073

RE: Bowie Zeolites

To whom it may concern:

Enclosed are copies of eleven (11) recorded Affidavit of Performance of Annual Labor for your records.

Sincerely,

Hans Bihr

Hans Bihr
Mineral Landman

HB/mg

RECEIVED
B.L.M. AZ STATE OFFICE
OCT 31 1983
07.45 A.M.
PHOENIX, ARIZONA

AFFIDAVIT OF PERFORMANCE OF ANNUAL LABOR

RECEIVED
B.L.M. AZ STATE OFFICE

OCT 31 1983

07.45 A.M.
PHOENIX, ARIZONA

STATE OF COLORADO)
CITY AND) s.s.
COUNTY OF DENVER)

The affiant, Michael LeBaron, being first duly sworn upon his/her oath, deposes and says:

1. That I am a citizen of the United States of America, more than twenty-one years of age residing at 555 Seventeenth Street in Denver, Colorado, and am personally acquainted with the unpatented mining claims described on Exhibit A attached hereto and made a part hereof by this reference, which claims are situated in the Unknown Mining District, County of Graham, State of Arizona and which claims form a contiguous group of unpatented claims.
2. That for the assessment year commencing September 1, 19 82 and ending September 1, 19 83, Atlantic Richfield Company, a Pennsylvania corporation, 555 Seventeenth Street, Denver, Colorado 80202 expended in excess of \$900.00 for work, labor and improvements performed or made upon or for the benefit of all the claims described in Exhibit A.
3. That such labor, work and improvements were performed at the expense of Anaconda Minerals Company, Division of Atlantic Richfield Company, on its behalf, insistence and request as owners of said claims.
4. That such work, labor and improvements required five (5) days and consisted of:
Core drilling and associated work
5. That such work, labor and improvements were done or completed at the following locations:
Corral No.(s) 15, 16 and 17
6. That such labor was performed and improvements made during the period of May 2, 1983 through May 6, 1983 by:
Mitchell Drilling
31 E. Clover Circle
Colorado Springs, CO 80906
7. That the work and improvements made and performed were for the benefit of the entire group of claims for the purpose of complying with the laws of the United States pertaining to annual assessment work and for the purpose of said claims.

Michael LeBaron
Affiant

ACKNOWLEDGEMENT

The foregoing instrument was sworn to and subscribed before me this 25 day of August, 1983, by Michael LeBaron, the Affiant.

In Witness Whereof, I have hereunto set my hand and seal of office on the 25 day of August, 1983.

Bowie M. Brown
Notary Public

My Commission Expires: 6/25/87

STATE OF ARIZONA, County of Graham, ss Fee \$5.00 No. 3977

I hereby certify that the within Instrument was filed and recorded at request of Anaconda Minerals Co. 9-26-83 10:00 A.M.

in Docket No. 359 Page 574-5 and indexed in Mining

Witness my hand and official seal the day and year aforesaid.

SHIRLEY ANGLE

COUNTY RECORDER BY Shirley Angle Deputy

DOCKET 359 PAGE 574

EXHIBIT A

THE FOLLOWING DESCRIBED UNPATENTED LODE MINING CLAIMS LOCATED IN SECTIONS 25, 30 AND 31, TOWNSHIP 11 SOUTH, RANGE 29 AND 30 EAST, GILA AND SALT RIVER MERIDIAN, UNKNOWN MINING DISTRICT, GRAHAM COUNTY, STATE OF ARIZONA, THE LOCATION NOTICES OF WHICH ARE OF RECORD IN THE OFFICE OF THE COUNTY CLERK OR RECORDER, AND FILED IN THE STATE OFFICE OF THE UNITED STATES BUREAU OF LAND MANAGEMENT, ARE AS FOLLOWS:

CLAIM NAME AND NUMBER	RECORDING DATA		BLM SERIAL NUMBER
	BOOK	PAGE	
Corral No. 10	342	367-368	AMC 139208
Corral No. 11	342	369-370	AMC 139209
Corral No. 12	342	371-372	AMC 139210
Corral No. 13	342	373-374	AMC 139211
Corral No. 14	342	375-376	AMC 139212
Corral No. 15	342	377-378	AMC 139213
Corral No. 16	342	379-380	AMC 139214
Corral No. 17	342	381-382	AMC 139215
Corral No. 18	342	383-384	AMC 139216

RECEIVED
B.L.M. AZ STATE OFFICE
OCT 31 1983
07.45 A.M.
PHOENIX, ARIZONA

AFFIDAVIT OF PERFORMANCE OF ANNUAL LABOR

STATE OF COLORADO)
CITY AND) s.s.
COUNTY OF DENVER)

The affiant, Michael LeBaron, being first duly sworn upon his/her oath, deposes and says:

1. That I am a citizen of the United States of America, more than twenty-one years of age residing at 555 Seventeenth Street in Denver, Colorado, and am personally acquainted with the unpatented mining claims described on Exhibit A attached hereto and made a part hereof by this reference, which claims are situated in the Unknown Mining District, County of Graham, State of Arizona and which claims form a contiguous group of unpatented claims.
2. That for the assessment year commencing September 1, 19 82 and ending September 1, 19 83, Atlantic Richfield Company, a Pennsylvania corporation, 555 Seventeenth Street, Denver, Colorado 80202 expended in excess of \$100.00 for work, labor and improvements performed or made upon or for the benefit of all the claims described in Exhibit A.
3. That such labor, work and improvements were performed at the expense of Anaconda Minerals Company, Division of Atlantic Richfield Company, on its behalf, insistance and request as owners of said claims.
4. That such work, labor and improvements required five (5) days and consisted of:
Core drilling and associated work
5. That such work, labor and improvements were done or completed at the following locations:
Corral No.(s) 5, 6, 7, 8 and 9
6. That such labor was performed and improvements made during the period of May 2, 1983 through May 6, 1983 by:
Mitchell Drilling
31 E. Clover Circle
Colorado Springs, CO 80906
7. That the work and improvements made and performed were for the benefit of the entire group of claims for the purpose of complying with the laws of the United States pertaining to annual assessment work and for the purpose of said claims.

Michael LeBaron
Affiant

ACKNOWLEDGEMENT

The foregoing instrument was sworn to and subscribed before me this 25 day of August, 1983, by Michael LeBaron, the Affiant.

In Witness Whereof, I have hereunto set my hand and seal of office on the 25 day of August, 1983.

Bruce M. Brown
Notary Public

My Commission Expires: 6/25/87



STATE OF ARIZONA, County of Graham, ss Fee \$5.00 No. 3978
I hereby certify that the within Instrument was filed and recorded
at request of Anaconda Minerals Co. 9-26-83 10:00 A.M.
in Docket No. 359 Page 576-7 and indexed in Mining
Witness my hand and official seal the day and year aforesaid.
SHIRLEY ANGLE
COUNTY RECORDER BY Shirley Angle Deputy

DOCKET 359 PAGE 576

RECEIVED
B I M AZ STATE OFFICE

OCT 31 1983

07.45 A.M.

EXHIBIT A

THE FOLLOWING DESCRIBED UNPATENTED LODE MINING CLAIMS LOCATED IN SECTION 31, TOWNSHIP 11 SOUTH, RANGE 30 EAST, GILA AND SALT LAKE MERIDIAN, UNKNOWN MINING DISTRICT, GRAHAM COUNTY, STATE OF ARIZONA, THE LOCATION NOTICES OF WHICH ARE OF RECORD IN THE OFFICE OF THE COUNTY CLERK AND RECORDER AND FILED IN THE STATE OFFICE OF THE UNITED STATES BUREAU OF LAND MANAGEMENT, ARE AS FOLLOWS:

CLAIM NAME AND NUMBER	RECORDING DATA		BLM SERIAL NUMBER
	DOCKET	PAGE	
Corral No. 9	342	365-366	AMC 139207

DOCKET 359 PAGE 517

RECEIVED
B.L.M. AZ STATE OFFICE
OCT 31 1983
07.45 A.M.
PHOENIX, ARIZONA

AFFIDAVIT OF PERFORMANCE OF ANNUAL LABOR

STATE OF COLORADO)
CITY AND) s.s.
COUNTY OF DENVER)

The affiant, Michael LeBaron, being first duly sworn upon his/her oath, deposes and says:

1. That I am a citizen of the United States of America, more than twenty-one years of age residing at 555 Seventeenth Street in Denver, Colorado, and am personally acquainted with the unpatented mining claims described on Exhibit A attached hereto and made a part hereof by this reference, which claims are situated in the Unknown Mining District, County of Graham, State of Arizona and which claims form a contiguous group of unpatented claims.
2. That for the assessment year commencing September 1, 19 82 and ending September 1, 19 83, Atlantic Richfield Company, a Pennsylvania corporation, 555 Seventeenth Street, Denver, Colorado 80202 expended in excess of \$800.00 for work, labor and improvements performed or made upon or for the benefit of all the claims described in Exhibit A.
3. That such labor, work and improvements were performed at the expense of Anaconda Minerals Company, Division of Atlantic Richfield Company, on its behalf, insistance and request as owners of said claims.
4. That such work, labor and improvements required five (5) days and consisted of:
Core drilling and associated work
5. That such work, labor and improvements were done or completed at the following locations:
Artesian No.(s) 13, 14 and 15
6. That such labor was performed and improvements made during the period of May 2, 1983 through May 6, 1983 by:
Mitchell Drilling
31 E. Clover Circle
Colorado Springs, CO 80906
7. That the work and improvements made and performed were for the benefit of the entire group of claims for the purpose of complying with the laws of the United States pertaining to annual assessment work and for the purpose of said claims.

Michael LeBaron
Affiant

ACKNOWLEDGEMENT

The foregoing instrument was sworn to and subscribed before me this 25 day of August, 1983, by Michael LeBaron, the Affiant.

In Witness Whereof, I have hereunto set my hand and seal of office on the 25 day of August, 1983.

Bette M. Brown
Notary Public


My Commission Expires: 6/25/89

RECEIVED
B.L.M. AZ STATE OFFICE

OCT 31 1983

07.45 A.M
PHOENIX, ARIZONA

DUCKET 359 PAGE 518



STATE OF ARIZONA, County of Graham, ss Fee \$5.00 No 3979
hereby certify that the within Instrument was filed and recorded
at request of Anaconda Minerals Co. 9-26-83 10:00 A.M.
in Docket No 359 Page 578-9 and indexed in Mining
Witness my hand and official seal the day and year aforesaid.
SHIRLEY ANGLE
COUNTY RECORDER By James J. Jansen Deputy

EXHIBIT A

THE FOLLOWING DESCRIBED UNPATENTED PLACER MINING CLAIMS LOCATED IN SECTIONS 25, 30 AND 31, TOWNSHIP 11 SOUTH, RANGE 29 AND 30 EAST, GILA AND SALT RIVER MERIDIAN, UNKNOWN MINING DISTRICT, GRAHAM COUNTY, STATE OF ARIZONA, THE LOCATION NOTICES OF WHICH ARE OF RECORD IN THE OFFICE OF THE COUNTY CLERK OR RECORDER, AND FILED IN THE STATE OFFICE OF THE UNITED STATES BUREAU OF LAND MANAGEMENT, ARE AS FOLLOWS:

CLAIM NAME AND NUMBER	RECORDING BOOK	DATA PAGE	BLM SERIAL NUMBER
Artesian No. 9	342	385-386	AMC 139225
Artesian No. 10	342	387-388	AMC 139226
Artesian No. 11	342	389-390	AMC 139227
Artesian No. 12	342	391-392	AMC 139228
Artesian No. 13	342	393-394	AMC 139229
Artesian No. 14	342	395-396	AMC 139230
Artesian No. 15	342	397-398	AMC 139231
Artesian No. 16	342	399-400	AMC 139232

DOCKET 359 PAGE 579

RECEIVED
B.L.M. AZ STATE OFFICE

OCT 31 1983

07.45 A.M.
PHOENIX, ARIZONA

ANACONDA Minerals
555 Seventeenth Street
Denver, Colorado 80202
Telephone 303 575 4000



January 3, 1983

Bureau of Land Management
Arizona State Office
2400 Valley Bank Center
Phoenix, AZ 85073

Re: Affidavits of Labor of Year Ending 1982

Dear Sir or Madam:

In accordance with our letters dated December 13, 1982, enclosed are copies of a total of fifteen (15) recorded Affidavits of Labor with reference to the following projects forwarded to your office for filing.

Bowie Zeoloites Project
Winkelman Project

Should you have any questions, please call me collect at (303) 575-4547.
Thank you for your cooperation in this matter.

Sincerely,

Donna L. Fejfar
Donna L. Fejfar
Property Administrator

Enclosures

CERTIFIED MAIL NO. P26-8449274

cc: D. Janowski
C. Colen

*filed to show
county only*

RECEIVED
B.L.M. AZ STATE OFFICE
JAN 6 1983
07.45 A.M.
PHOENIX, ARIZONA

AFFIDAVIT OF PERFORMANCE OF ANNUAL LABOR

STATE OF COLORADO)
CITY AND) s.s.
COUNTY OF DENVER)

The affiant, Michael LeBaron, being first duly sworn upon his oath, deposes and says:

1. That I am a citizen of the United States of America, more than twenty-one years of age residing at 555 17th Street in Denver, Colorado, and am personally acquainted with the unpatented mining claims described on Exhibit A attached hereto and made a part hereof by this reference, which claims are situated in the Unknown Mining District, County of Cochise, State of Arizona and which claims form a contiguous group of unpatented claims.
2. That for the assessment year commencing September 1, 1981 and ending September 1, 1982, Atlantic Richfield Company, a Pennsylvania corporation (successor by merger to The Anaconda Company, formerly a Delaware corporation), 555 17th Street, Denver, Colorado 80202 expended in excess of \$900.00 for work, labor and improvements performed or made upon or for the benefit of all the claims described in Exhibit A.
3. That such labor, work and improvements were performed at the expense of Anaconda Minerals Company, Division of Atlantic Richfield Company on its behalf, instance and request as owners of said claims.
4. That such work, labor and improvements required ten (10) days and consisted of: core drilling; roadwork; drill site preparation and associated work.
5. That such work, labor and improvements were done or completed at the following locations: Corral No. 1-5
6. That such labor was performed and improvements made during the period of March 12, 1982 through April 5, 1982 by:

Cooke Tillage Co.
Box 332
Bowie, AZ 85605

Mitchell Drilling Co.
31 E. Clover Circle
Colorado Springs, CO 80906

7. That the work and improvements made and performed were for the benefit of the entire group of claims for the purpose of complying with the laws of the United States pertaining to annual assessment work and for the purpose of said claims.

Michael LeBaron
Affiant

ACKNOWLEDGEMENT

The foregoing instrument was sworn to and subscribed before me this 8th day of December, 1982, by Michael LeBaron, the Affiant.
In Witness Whereof, I have hereunto set my hand and seal of office on the 8th day of December, 1982.

Janice A. Speer
Notary Public

Residing at Janice A. Speer
555 Seventeenth Street
Denver, CO 80202
My Commission Expires:
September 26, 1983

My Commission Expires: _____

RECEIVED
B.L.M. AZ STATE OF
JAN 6 1983
07.45 A.M.
PHOENIX, ARIZONA

STATE OF ARIZONA] SS.
COUNTY OF COCHISE]

I HEREBY CERTIFY THAT THE WITHIN
INSTRUMENT WAS FILED AND RECORDED
AT REQUEST OF: Anaconda Minerals Co.

DATE DEC 15 '82 TIME 1:25 PM
DOCKET 16 PAGE 187 NO 23353



WITNESS MY HAND AND OFFICIAL SEAL

JUSTINE RHODES, COUNTY RECORDER

DRAFT

INDEXED
FILED
NOTED

DKT 1638 PAGE 186

ATTN: J...

FILED

Denver, Co. p80202

EXHIBIT A

The following described unpatented lode mining claims located in Section 6, Township 12 South, Range 30 East, Gila and Salt Lake River Meridian, Unknown Mining District, Cochise County, State of Arizona, the location notices of which are of record in the office of the County Clerk and Recorder and filed in the State Office of the United States Bureau of Land Management, as follows:

<u>CLAIM NAME AND NO.</u>	<u>RECORDING DOCKET</u>	<u>DATA PAGE</u>	<u>BLM SERIAL NO.</u>
Corral No. 1	1537	315	AMC 139199
Corral No. 2	1537	317	139200
Corral No. 3	1537	319	139201
Corral No. 4	1537	321	139202
Corral No. 5	1537	323	139203
Corral No. 6	1537	325	139204
Corral No. 7	1537	327	139205
Corral No. 8	1537	329	139206
Corral No. 9	1537	331	139207

RECEIVED
B.L.M. AZ STATE OFFICE
JAN 6 1983
07.45 A.M.
PHOENIX, ARIZONA
DKT 1638 PAGE 187

AFFIDAVIT OF PERFORMANCE OF ANNUAL LABOR

STATE OF COLORADO)
CITY AND) s.s.
COUNTY OF DENVER)

The affiant, Michael LeBaron, being first duly sworn upon his oath, deposes and says:

1. That I am a citizen of the United States of America, more than twenty-one years of age residing at 555 17th Street in Denver, Colorado, and am personally acquainted with the unpatented mining claims described on Exhibit A attached hereto and made a part hereof by this reference, which claims are situated in the Unknown Mining District, County of Graham, State of Arizona and which claims form a contiguous group of unpatented claims.
2. That for the assessment year commencing September 1, 1981 and ending September 1, 1982, Atlantic Richfield Company, a Pennsylvania corporation (successor by merger to The Anaconda Company, formerly a Delaware corporation), 555 17th Street, Denver, Colorado 80202 expended in excess of \$100.00 for work, labor and improvements performed or made upon or for the benefit of all the claims described in Exhibit A.
3. That such labor, work and improvements were performed at the expense of Anaconda Minerals Company, Division of Atlantic Richfield Company on its behalf, instance and request as owners of said claims.
4. That such work, labor and improvements required ten (10) days and consisted of: core drilling; roadwork; drill site preparation and associated work.
5. That such work, labor and improvements were done or completed at the following locations: Corral No. 1-5, which claims are contiguous to those listed on Exhibit A attached hereto and held by Anaconda Minerals Company.
6. That such labor was performed and improvements made during the period of March 12, 1982 through April 5, 1982 by:

Cooke Tillage Co.
Box 332
Bowie, AZ 85605

Mitchell Drilling Co.
31 E. Clover Circle
Colorado Springs, CO 80906

7. That the work and improvements made and performed were for the benefit of the entire group of claims for the purpose of complying with the laws of the United States pertaining to annual assessment work and for the purpose of said claims.

RECEIVED
B.L.M. AZ STATE OFFICE
JAN 6 1983
07:45 A.M.
PHOENIX, ARIZONA

Michael LeBaron
Affiant

ACKNOWLEDGEMENT

The foregoing instrument was sworn to and subscribed before me this 8th day of December, 1982, by Michael LeBaron, the Affiant.
In Witness Whereof, I have hereunto set my hand and seal of office on the 8th day of December, 1982.

Janice A. Speer
Notary Public

My Commission Expires: _____ Residing at Janice A. Speer
555 Seventeenth Street
Denver, CO 80202
My Commission Expires: September 26, 1983

STATE OF ARIZONA, County of Graham, ss Fee \$5.00 No. 4615
I hereby certify that the within instrument was filed and recorded
at request of Anaconda Minerals 12-15-82 10:30 A.
In Docket No. 353 Page 268-269 and indexed in Mining
Witness my hand and official seal the day and year aforesaid.
SHIRLEY ANGLE
COUNTY RECORDER BY Janice Speer Deputy



DOCKET 353 PAGE 268

EXHIBIT A

The following described unpatented lode mining claims located in Section 31, Township 12 South, Range 30 East, Gila and Salt Lake Meridian, Unknown Mining District, Graham County, State of Arizona, the location notices of which are of record in the office of the County Clerk and Recorder and filed in the State Office of the United States Bureau of Land Management, as follows:

<u>CLAIM NAME AND NO.</u>	<u>RECORDING DOCKET</u>	<u>DATA PAGE</u>	<u>BLM SERIAL NO.</u>
Corral No. 9	342	365	AMC 139207

DOCKET 353 PAGE 269

RECEIVED
B.L.M. AZ STATE OFFICE
JAN 6 1983
07.45 A.M.
PHOENIX, ARIZONA

AFFIDAVIT OF PERFORMANCE OF ANNUAL LABOR

STATE OF COLORADO)
CITY AND) s.s.
COUNTY OF DENVER)

The affiant, Michael LeBaron, being first duly sworn upon his oath, deposes and says:

1. That I am a citizen of the United States of America, more than twenty-one years of age residing at 555 17th Street in Denver, Colorado, and am personally acquainted with the unpatented mining claims described on Exhibit A attached hereto and made a part hereof by this reference, which claims are situated in the Unknown Mining District, County of Graham, State of Arizona and which claims form a contiguous group of unpatented claims.
2. That for the assessment year commencing September 1, 1981 and ending September 1, 1982, Atlantic Richfield Company, a Pennsylvania corporation (successor by merger to The Anaconda Company, formerly a Delaware corporation), 555 17th Street, Denver, Colorado 80202 expended in excess of \$900.00 for work, labor and improvements performed or made upon or for the benefit of all the claims described in Exhibit A.
3. That such labor, work and improvements were performed at the expense of Anaconda Minerals Company, Division of Atlantic Richfield Company on its behalf, instance and request as owners of said claims.
4. That such work, labor and improvements required ten (10) days and consisted of: core drilling; roadwork; drill site preparation and associated work.
5. That such work, labor and improvements were done or completed at the following locations: Corral Nos. 11-17
6. That such labor was performed and improvements made during the period of March 12, 1982 through April 5, 1982 by:

Cooke Tillage Co.
Box 332
Bowie, AZ 85605

Mitchell Drilling Co.
31 E. Clover Circle
Colorado Springs, CO 80906

7. That the work and improvements made and performed were for the benefit of the entire group of claims for the purpose of complying with the laws of the United States pertaining to annual assessment work and for the purpose of said claims.

*Filed to show
County info only.*

RECEIVED
B.L.M. AZ STATE OFFICE
JAN 6 1983
07:45 A.M.
PHOENIX, ARIZONA

Michael LeBaron
Affiant

ACKNOWLEDGEMENT

The foregoing instrument was sworn to and subscribed before me this 8th day of December, 1982, by Michael LeBaron, the Affiant.
In Witness Whereof, I have hereunto set my hand and seal of office on the 8th day of December, 1982.

Janice A. Speer
Notary Public

My Commission Expires: _____ Residing at Janice A. Speer
555 Seventeenth Street
Denver, CO 80202
My Commission Expires: September 26, 1983

STATE OF ARIZONA, County of Graham, ss Fee \$5.00 No. 4616
I hereby certify that the within Instrument was filed and recorded
at request of Anaconda Minerals 12-15-82 10:30 A.M.
In Docket No. 353 Page 270-271 and indexed in Mining
Witness my hand and official seal the day and year aforesaid.
SHIRLEY ANGLE
COUNTY RECORDER BY Janice A. Speer Deputy



EXHIBIT A

The following described unpatented lode mining claims located in Sections 25, 30 and 31, Township 11 South, Range 29-30 East, Gila and Salt River Meridian, Unknown Mining District, Graham County, State of Arizona, the location notices of which are of record in the office of the County Clerk and Recorder and filed in the State Office of the United States Bureau of Land Management, as follows:

<u>CLAIM NAME AND NO.</u>	<u>RECORDING DOCKET</u>	<u>DATA PAGE</u>	<u>BLM SERIAL NO.</u>
Corral No. 10	342	367	AMC 139208
Corral No. 11	342	369	139209
Corral No. 12	342	371	139210
Corral No. 13	342	373	139211
Corral No. 14	342	375	139212
Corral No. 15	342	377	139213
Corral No. 16	342	379	139214
Corral No. 17	342	381	139215
Corral No. 18	342	383	139216

RECEIVED
B.L.M. AZ STATE OFFICE
JAN 6 1983
07.45 A.M.
PHOENIX, ARIZONA

DOCKET 353 PAGE 271

AFFIDAVIT OF PERFORMANCE OF ANNUAL LABOR

STATE OF COLORADO)
CITY AND) s.s.
COUNTY OF DENVER)

The affiant, Michael LeBaron, being first duly sworn upon his oath, deposes and says:

1. That I am a citizen of the United States of America, more than twenty-one years of age residing at 555 17th Street in Denver, Colorado, and am personally acquainted with the unpatented mining claims described on Exhibit A attached hereto and made a part hereof by this reference, which claims are situated in the Unknown Mining District, County of Cochise, State of Arizona and which claims form a contiguous group of unpatented claims.
2. That for the assessment year commencing September 1, 1981 and ending September 1, 1982, Atlantic Richfield Company, a Pennsylvania corporation (successor by merger to The Anaconda Company, formerly a Delaware corporation), 555 17th Street, Denver, Colorado 80202 expended in excess of \$800.00 for work, labor and improvements performed or made upon or for the benefit of all the claims described in Exhibit A.
3. That such labor, work and improvements were performed at the expense of Anaconda Minerals Company, Division of Atlantic Richfield Company on its behalf, instance and request as owners of said claims.
4. That such work, labor and improvements required ten (10) days and consisted of: core drilling; roadwork; drill site preparation and associated work.
5. That such work, labor and improvements were done or completed at the following locations: Artesian Nos. 1-6
6. That such labor was performed and improvements made during the period of March 12, 1982 through April 5, 1982 by:

Cooke Tillage Co.
Box 332
Bowie, AZ 85605

Mitchell Drilling Co.
31 E. Clover Circle
Colorado Springs, CO 80906

7. That the work and improvements made and performed were for the benefit of the entire group of claims for the purpose of complying with the laws of the United States pertaining to annual assessment work and for the purpose of said claims.

Michael LeBaron
Affiant


ACKNOWLEDGEMENT

The foregoing instrument was sworn to and subscribed before me this 8th day of December, 1982, by Michael LeBaron, the Affiant.
In Witness Whereof, I have hereunto set my hand and seal of office on the 8th day of December, 1982.

Janice A. Speer
Notary Public

My Commission Expires: _____

Residing at Janice A. Speer
555 Seventeenth Street
Denver, CO 80202
My Commission Expires:
September 26, 1983



STATE OF ARIZONA] SS.
COUNTY OF COCHISE]

WITNESS MY HAND AND OFFICIAL SEAL
CHRISTINE RHODES, COUNTY RECORDER
Christine Rhodes DEPUTY



INDEXED PHOTOGRAPH COMPARED SLOTTED
A

I HEREBY CERTIFY THAT THE WITHIN INSTRUMENT WAS FILED AND RECORDED AT REQUEST OF: Anaconda Minerals Co.

FEE \$ \$5.00 555 17th St.
Denver, Co. 80202

DRAFT DATE DEC 15 '82 - 1 25 PM

DOCKET 1638 PAGE 185 NO 23352

1638 - 185

2th: DONNA P FETTER

RECEIVED
B.L.M. AZ STATE OFF
JAN 6 1983
07.45 A.M.
PHOENIX, ARIZONA

EXHIBIT A

The following described unpatented placer mining claims located in Sections 6, Township 12 South, Range 30 East, Gila and Salt River Meridian, Unknown Mining District, Cochise County, State of Arizona, the location notices of which are of record in the office of the County Clerk and Recorder and filed in the State Office of the United States Bureau of Land Management, as follows:

<u>CLAIM NAME AND NO.</u>	<u>RECORDING DOCKET</u>	<u>DATA PAGE</u>	<u>BLM SERIAL NO.</u>
Artesian No. 1	1537	333	AMC 139217
Artesian No. 2	1537	335	139218
Artesian No. 3	1537	337	139219
Artesian No. 4	1537	339	139220
Artesian No. 5	1537	341	139221
Artesian No. 6	1537	343	139222
Artesian No. 7	1537	345	139223
Artesian No. 8	1537	347	139224

DKT. 1638 PAGE 185

RECEIVED
B.L.M. AZ STATE OFFICE

JAN 6 1983

07.45 A.M.
PHOENIX, ARIZONA

AFFIDAVIT OF PERFORMANCE OF ANNUAL LABOR

STATE OF COLORADO)
CITY AND) s.s.
COUNTY OF DENVER)

The affiant, Michael LeBaron, being first duly sworn upon his oath, deposes and says:

1. That I am a citizen of the United States of America, more than twenty-one years of age residing at 555 17th Street in Denver, Colorado, and am personally acquainted with the unpatented mining claims described on Exhibit A attached hereto and made a part hereof by this reference, which claims are situated in the Unknown Mining District, County of Graham, State of Arizona and which claims form a contiguous group of unpatented claims.
2. That for the assessment year commencing September 1, 1981 and ending September 1, 1982, Atlantic Richfield Company, a Pennsylvania corporation (successor by merger to The Anaconda Company, formerly a Delaware corporation), 555 17th Street, Denver, Colorado 80202 expended in excess of \$800.00 for work, labor and improvements performed or made upon or for the benefit of all the claims described in Exhibit A.
3. That such labor, work and improvements were performed at the expense of Anaconda Minerals Company, Division of Atlantic Richfield Company on its behalf, instance and request as owners of said claims.
4. That such work, labor and improvements required ten (10) days and consisted of: core drilling; roadwork; drill site preparation and associated work.
5. That such work, labor and improvements were done or completed at the following locations: Artesian Nos. 12-16
6. That such labor was performed and improvements made during the period of March 12, 1982 through April 5, 1982 by:

Cooke Tillage Co.
Box 332
Bowie, AZ 85605

Mitchell Drilling Co.
31 E. Clover Circle
Colorado Springs, CO 80906

7. That the work and improvements made and performed were for the benefit of the entire group of claims for the purpose of complying with the laws of the United States pertaining to annual assessment work and for the purpose of said claims.

RECEIVED
B.L.M. AZ STATE OFFICE

JAN 6 1983

07.45 A.M.
PHOENIX, ARIZONA

Michael LeBaron
Affiant

ACKNOWLEDGEMENT

The foregoing instrument was sworn to and subscribed before me this 8th day of December, 1982, by Michael LeBaron, the Affiant.
In Witness Whereof, I have hereunto set my hand and seal of office on the 8th day of December, 1982.

Janice A. Speer
Notary Public

My Commission Expires: _____ Residing at _____

Janice A. Speer
555 Seventeenth Street
Denver, CO 80202
My Commission Expires:
September 26, 1983

STATE OF ARIZONA, County of Graham, ss Fee \$5.00 No. 4617
I hereby certify that the within Instrument was filed and recorded
at request of Anaconda Minerals 12-15-82 10:30 A.M.
In Docket No. 353 Page 272-273 and indexed in Mining
Witness my hand and official seal the day and year aforesaid.
SHIRLEY ANGLE
COUNTY RECORDER BY Janice A. Speer Deputy

DUCKET 353 PAGE 272



EXHIBIT A

The following described unpatented placer mining claims located in Sections 25, 30-31, Township 11 South, Range 29-30 East, Gila and Salt River Meridian, Unknown Mining District, Graham County, State of Arizona, the location notices of which are of record in the office of the County Clerk and Recorder and filed in the State Office of the United States Bureau of Land Management, as follows:

<u>CLAIM NAME AND NO.</u>	<u>RECORDING DOCKET</u>	<u>DATA PAGE</u>	<u>BLM SERIAL NO.</u>
Artesian No. 9	342	385	AMC 139225
Artesian No. 10	342	387	139226
Artesian No. 11	342	389	139227
Artesian No. 12	342	391	139228
Artesian No. 13	342	393	139229
Artesian No. 14	342	395	139230
Artesian No. 15	342	397	139231
Artesian No. 16	342	399	139232

RECEIVED
B.L.M. AZ STATE OFFICE
JAN 6 1983
07.45 A.M.
PHOENIX, ARIZONA

DOCKET 353 PAGE 273

24
afol

ANACONDA Minerals Company

555 Seventeenth Street
Denver, Colorado 80202
Telephone 303 575 4000

Lead-139-139232



December 13, 1982

Bureau of Land Management
Arizona State Office
2400 Valley Bank Center
Phoenix, AZ 85073

Re: Affidavits of Labor
Bowie Zeolite Project

Dear Sir or Madam:

In accordance with the provisions of 43 CFR 3833.2, enclosed are thirteen (13) copies of unrecorded Affidavits of Labor with reference to the above project forwarded to your office for filing. The originals have been sent to the respective counties for recording and a recorded copy will be forwarded to the BLM upon receipt of same.

Please acknowledge receipt of this letter by signing the attached copy and returning same in the enclosed envelope.

Should you have any questions, please call me collect at (303) 575-4547. Thank you for your cooperation in this matter.

Sincerely,

Donna L. Fejfar

Donna L. Fejfar
Property Administrator

POSTAL EXPRESS B-47368660

cc: D. Janowski
C. Colen

RECEIVED AND ACKNOWLEDGED this _____ day of _____, 1982.

RECEIVED
B.L.M. AZ STATE OFFICE
DEC 14 1982
07.45 A.M.
PHOENIX, ARIZONA

ANACONDA Minerals Comp~~==~~
555 Seventeenth ~~==~~et
Denver, Colorado 80202
Telephone 303 575 4000



December 13, 1982

Bureau of Land Management
Arizona State Office
2400 Valley Bank Center
Phoenix, AZ 85073

Re: Affidavits of Labor
Bowie Zeolite Project

Dear Sir or Madam:

In accordance with the provisions of 43 CFR 3833.2, enclosed are thirteen (13) copies of unrecorded Affidavits of Labor with reference to the above project forwarded to your office for filing. The originals have been sent to the respective counties for recording and a recorded copy will be forwarded to the BLM upon receipt of same.

Please acknowledge receipt of this letter by signing the attached copy and returning same in the enclosed envelope.

Should you have any questions, please call me collect at (303) 575-4547. Thank you for your cooperation in this matter.

Sincerely,

Donna L. Fejfar
Property Administrator

POSTAL EXPRESS B-47368660

cc: D. Janowski
C. Colen

RECEIVED AND ACKNOWLEDGED this _____ day of _____, 1982.

RECEIVED
B.L.M. AZ STATE OFFICE
DEC 14 1982
07.45 A.M.
PHOENIX, ARIZONA

AFFIDAVIT OF PERFORMANCE OF ANNUAL LABOR

updated me

STATE OF COLORADO)
CITY AND) s.s.
COUNTY OF DENVER)

The affiant, Michael LeBaron, being first duly sworn upon his oath, deposes and says:

1. That I am a citizen of the United States of America, more than twenty-one years of age residing at 555 17th Street in Denver, Colorado, and am personally acquainted with the unpatented mining claims described on Exhibit A attached hereto and made a part hereof by this reference, which claims are situated in the Unknown Mining District, County of Cochise, State of Arizona and which claims form a contiguous group of unpatented claims.
2. That for the assessment year commencing September 1, 1981 and ending September 1, 1982, Atlantic Richfield Company, a Pennsylvania corporation (successor by merger to The Anaconda Company, formerly a Delaware corporation), 555 17th Street, Denver, Colorado 80202 expended in excess of \$900.00 for work, labor and improvements performed or made upon or for the benefit of all the claims described in Exhibit A.
3. That such labor, work and improvements were performed at the expense of Anaconda Minerals Company, Division of Atlantic Richfield Company on its behalf, instance and request as owners of said claims.
4. That such work, labor and improvements required ten (10) days and consisted of: core drilling; roadwork; drill site preparation and associated work.
5. That such work, labor and improvements were done or completed at the following locations: Corral No. 1-5
6. That such labor was performed and improvements made during the period of March 12, 1982 through April 5, 1982
by:

Cooke Tillage Co. Box 332 Bowie, AZ 85605	Mitchell Drilling Co. 31 E. Clover Circle Colorado Springs, CO 80906
---	--
7. That the work and improvements made and performed were for the benefit of the entire group of claims for the purpose of complying with the laws of the United States pertaining to annual assessment work and for the purpose of said claims.

Michael LeBaron
Affiant

ACKNOWLEDGEMENT

The foregoing instrument was sworn to and subscribed before me this 8th day of December, 1982, by Michael LeBaron, the Affiant.
In Witness Whereof, I have hereunto set my hand and seal of office on the 8th day of December, 1982.

Janice A. Speer
Notary Public

My Commission Expires: _____ Residing at Janice A. Speer
555 Seventeenth Street
Denver, CO 80202
My Commission Expires:
September 26, 1983

RECEIVED
B.L.M. AZ STATE OFFICE
DEC 14 1982
07.45 A.M.
PHOENIX, ARIZONA

EXHIBIT A

The following described unpatented lode mining claims located in Section 6, Township 12 South, Range 30 East, Gila and Salt Lake River Meridian, Unknown Mining District, Cochise County, State of Arizona, the location notices of which are of record in the office of the County Clerk and Recorder and filed in the State Office of the United States Bureau of Land Management, as follows:

<u>CLAIM NAME AND NO.</u>	<u>RECORDING DOCKET</u>	<u>DATA PAGE</u>	<u>BLM SERIAL NO.</u>
Corral No. 1	1537	315	AMC 139199✓
Corral No. 2	1537	317	139200✓
Corral No. 3	1537	319	139201✓
Corral No. 4	1537	321	139202✓
Corral No. 5	1537	323	139203✓
Corral No. 6	1537	325	139204✓
Corral No. 7	1537	327	139205✓
Corral No. 8	1537	329	139206✓
Corral No. 9	1537	331	139207✓

RECEIVED
B.L.M. AZ STATE OFFICE

DEC 14 1982

07.45 A.M.
PHOENIX, ARIZONA

AFFIDAVIT OF PERFORMANCE OF ANNUAL LABOR

STATE OF COLORADO)
CITY AND) s.s.
COUNTY OF DENVER)

The affiant, Michael LeBaron, being first duly sworn upon his oath, deposes and says:

1. That I am a citizen of the United States of America, more than twenty-one years of age residing at 555 17th Street in Denver, Colorado, and am personally acquainted with the unpatented mining claims described on Exhibit A attached hereto and made a part hereof by this reference, which claims are situated in the Unknown Mining District, County of Graham, State of Arizona and which claims form a contiguous group of unpatented claims.
2. That for the assessment year commencing September 1, 1981 and ending September 1, 1982, Atlantic Richfield Company, a Pennsylvania corporation (successor by merger to The Anaconda Company, formerly a Delaware corporation), 555 17th Street, Denver, Colorado 80202 expended in excess of \$900.00 for work, labor and improvements performed or made upon or for the benefit of all the claims described in Exhibit A.
3. That such labor, work and improvements were performed at the expense of Anaconda Minerals Company, Division of Atlantic Richfield Company on its behalf, instance and request as owners of said claims.
4. That such work, labor and improvements required ten (10) days and consisted of: core drilling; roadwork; drill site preparation and associated work.
5. That such work, labor and improvements were done or completed at the following locations: Corral Nos. 11-17
6. That such labor was performed and improvements made during the period of March 12, 1982 through April 5, 1982
by:

Cooke Tillage Co. Mitchell Drilling Co.
Box 332 31 E. Clover Circle
Bowie, AZ 85605 Colorado Springs, CO 80906
7. That the work and improvements made and performed were for the benefit of the entire group of claims for the purpose of complying with the laws of the United States pertaining to annual assessment work and for the purpose of said claims.

Michael LeBaron
Affiant

ACKNOWLEDGEMENT

The foregoing instrument was sworn to and subscribed before me this 8th day of December, 1982, by Michael LeBaron, the Affiant.
In Witness Whereof, I have hereunto set my hand and seal of office on the 8th day of December, 1982.

Janice A. Speer
Notary Public

My Commission Expires: _____ Residing at Janice A. Speer
555 Seventeenth Street
Denver, CO 80202
My Commission Expires:
September 26, 1983

RECEIVED
B.L.M. AZ STATE OFFICE

DEC 14 1982

07:45 A.M.
PHOENIX, ARIZONA

EXHIBIT A

The following described unpatented lode mining claims located in Sections 25, 30 and 31, Township 11 South, Range 29-30 East, Gila and Salt River Meridian, Unknown Mining District, Graham County, State of Arizona, the location notices of which are of record in the office of the County Clerk and Recorder and filed in the State Office of the United States Bureau of Land Management, as follows:

<u>CLAIM NAME AND NO.</u>	<u>RECORDING DOCKET</u>	<u>DATA PAGE</u>	<u>BLM SERIAL NO.</u>
Corral No. 10	342	367	AMC 139208✓
Corral No. 11	342	369	139209✓
Corral No. 12	342	371	139210✓
Corral No. 13	342	373	139211✓
Corral No. 14	342	375	139212✓
Corral No. 15	342	377	139213✓
Corral No. 16	342	379	139214✓
Corral No. 17	342	381	139215✓
Corral No. 18	342	383	139216✓

RECEIVED
B.L.M. AZ STATE OFFICE
DEC 14 1982
07.45 A.M.
PHOENIX, ARIZONA

AFFIDAVIT OF PERFORMANCE OF ANNUAL LABOR

STATE OF COLORADO)
CITY AND) s.s.
COUNTY OF DENVER)

The affiant, Michael LeBaron, being first duly sworn upon his oath, deposes and says:

1. That I am a citizen of the United States of America, more than twenty-one years of age residing at 555 17th Street in Denver, Colorado, and am personally acquainted with the unpatented mining claims described on Exhibit A attached hereto and made a part hereof by this reference, which claims are situated in the Unknown Mining District, County of Graham, State of Arizona and which claims form a contiguous group of unpatented claims.
2. That for the assessment year commencing September 1, 1981 and ending September 1, 1982, Atlantic Richfield Company, a Pennsylvania corporation (successor by merger to The Anaconda Company, formerly a Delaware corporation), 555 17th Street, Denver, Colorado 80202 expended in excess of \$100.00 for work, labor and improvements performed or made upon or for the benefit of all the claims described in Exhibit A.
3. That such labor, work and improvements were performed at the expense of Anaconda Minerals Company, Division of Atlantic Richfield Company on its behalf, instance and request as owners of said claims.
4. That such work, labor and improvements required ten (10) days and consisted of: core drilling; roadwork; drill site preparation and associated work.
5. That such work, labor and improvements were done or completed at the following locations: Corral No. 1-5, which claims are contiguous to those listed on Exhibit A attached hereto and held by Anaconda Minerals Company.
6. That such labor was performed and improvements made during the period of March 12, 1982 through April 5, 1982
by:

Cooke Tillage Co. Box 332 Bowie, AZ 85605	Mitchell Drilling Co. 31 E. Clover Circle Colorado Springs, CO 80906
---	--
7. That the work and improvements made and performed were for the benefit of the entire group of claims for the purpose of complying with the laws of the United States pertaining to annual assessment work and for the purpose of said claims.

Michael LeBaron
Affiant

ACKNOWLEDGEMENT

The foregoing instrument was sworn to and subscribed before me this 8th day of December, 1982, by Michael LeBaron, the Affiant.
In Witness Whereof, I have hereunto set my hand and seal of office on the 8th day of December, 1982.

Janice A. Speer
Notary Public

My Commission Expires: _____ Residing at Janice A. Speer
555 Seventeenth Street
Denver, CO 80202
My Commission Expires:
September 26, 1983

RECEIVED
B.L.M. AZ STATE OFFICE
DEC 14 1982
07.45 A.M.
PHOENIX, ARIZONA

EXHIBIT A

The following described unpatented lode mining claims located in Section 31, Township 12 South, Range 30 East, Gila and Salt Lake Meridian, Unknown Mining District, Graham County, State of Arizona, the location notices of which are of record in the office of the County Clerk and Recorder and filed in the State Office of the United States Bureau of Land Management, as follows:

<u>CLAIM NAME AND NO.</u>	<u>RECORDING DOCKET</u>	<u>DATA PAGE</u>	<u>BLM SERIAL NO.</u>
Corral No. 9	342	365	AMC 139207

RECEIVED
B.L.M. AZ STATE OFFICE
DEC 14 1982
07.45 A.M.
PHOENIX, ARIZONA

AFFIDAVIT OF PERFORMANCE OF ANNUAL LABOR

STATE OF COLORADO)
CITY AND) s.s.
COUNTY OF DENVER)

The affiant, Michael LeBaron, being first duly sworn upon his oath, deposes and says:

1. That I am a citizen of the United States of America, more than twenty-one years of age residing at 555 17th Street in Denver, Colorado, and am personally acquainted with the unpatented mining claims described on Exhibit A attached hereto and made a part hereof by this reference, which claims are situated in the Unknown Mining District, County of Cochise, State of Arizona and which claims form a contiguous group of unpatented claims.
2. That for the assessment year commencing September 1, 1981 and ending September 1, 1982, Atlantic Richfield Company, a Pennsylvania corporation (successor by merger to The Anaconda Company, formerly a Delaware corporation), 555 17th Street, Denver, Colorado 80202 expended in excess of \$800.00 for work, labor and improvements performed or made upon or for the benefit of all the claims described in Exhibit A.
3. That such labor, work and improvements were performed at the expense of Anaconda Minerals Company, Division of Atlantic Richfield Company on its behalf, instance and request as owners of said claims.
4. That such work, labor and improvements required ten (10) days and consisted of: core drilling; roadwork; drill site preparation and associated work.
5. That such work, labor and improvements were done or completed at the following locations: Artesian Nos. 1-6
6. That such labor was performed and improvements made during the period of March 12, 1982 through April 5, 1982
by:

Cooke Tillage Co. Box 332 Bowie, AZ 85605	Mitchell Drilling Co. 31 E. Clover Circle Colorado Springs, CO 80906
---	--
7. That the work and improvements made and performed were for the benefit of the entire group of claims for the purpose of complying with the laws of the United States pertaining to annual assessment work and for the purpose of said claims.

Michael LeBaron
Affiant

ACKNOWLEDGEMENT

The foregoing instrument was sworn to and subscribed before me this 8th day of December, 1982, by Michael LeBaron, the Affiant.
In Witness Whereof, I have hereunto set my hand and seal of office on the 8th day of December, 1982.

Janice A. Speer
Notary Public

My Commission Expires: _____ Residing at Janice A. Speer
555 Seventeenth Street
Denver, CO 80202
My Commission Expires:
September 26, 1983

RECEIVED
B.L.M. AZ STATE OFFICE

DEC 14 1982

07.45 A.M.
PHOENIX, ARIZONA

EXHIBIT A

The following described unpatented placer mining claims located in Sections 6, Township 12 South, Range 30 East, Gila and Salt River Meridian, Unknown Mining District, Cochise County, State of Arizona, the location notices of which are of record in the office of the County Clerk and Recorder and filed in the State Office of the United States Bureau of Land Management, as follows:

<u>CLAIM NAME AND NO.</u>	<u>RECORDING DOCKET</u>	<u>DATA PAGE</u>	<u>BLM SERIAL NO.</u>
Artesian No. 1	1537	333	AMC 139217 ✓
Artesian No. 2	1537	335	139218 ✓
Artesian No. 3	1537	337	139219 ✓
Artesian No. 4	1537	339	139220 ✓
Artesian No. 5	1537	341	139221 ✓
Artesian No. 6	1537	343	139222 ✓
Artesian No. 7	1537	345	139223 ✓
Artesian No. 8	1537	347	139224 ✓

RECEIVED
B.L.M. AZ STATE OFFICE

DEC 14 1982

07.45 A.M.
PHOENIX, ARIZONA

AFFIDAVIT OF PERFORMANCE OF ANNUAL LABOR

STATE OF COLORADO)
CITY AND) s.s.
COUNTY OF DENVER)

The affiant, Michael LeBaron being first duly sworn upon his oath, deposes and says:

1. That I am a citizen of the United States of America, more than twenty-one years of age residing at 555 17th Street, in Denver, Colorado 80202 and am personally acquainted with the unpatented mining claims described on Exhibit A attached hereto and made a part hereof by this reference, which claims are situated in the Sam Simon Mining District, County of Graham, State of Arizona and which claims form a contiguous group of unpatented claims.
2. That for the assessment year commencing September 1, 1981 and ending September 1, 1982, Atlantic Richfield Company, a Pennsylvania corporation (successor by merger to The Anaconda Company, formerly a Delaware corporation), 555 17th Street, Denver, Colorado 80202 expended in excess of \$100.00 for work, labor and improvements performed or made upon or for the benefit of all the claims described in Exhibit A.
3. That such labor, work and improvements were performed at the expense of Anaconda Minerals Company, Division of Atlantic Richfield Company on its behalf, instance and request as owners of said claims.
4. That such work, labor and improvements required ten (10) days and consisted of: core drilling; roadwork; drill site preparation and associated work.
5. That such work, labor and improvements were done or completed at the following locations: Genie Nos. 8-10, which are contiguous to the claim listed on Exhibit A, attached hereto and held through a lease between Anaconda Minerals and Cameo Minerals, Inc.
6. That such labor was performed and improvements made during the period of March 12, 1982 through April 5, 1982 by:

Cooke Tillage Co.	Mitchell Drilling Co.
Bowie Arizona	31 E. Clover Circle
85605	Colorado Springs, CO 80906
7. That the work and improvements made and performed were for the benefit of the entire group of claims for the purpose of complying with the laws of the United States pertaining to annual assessment work and for the purpose of said claims.

Michael LeBaron
Affiant

ACKNOWLEDGEMENT

The foregoing instrument was sworn to and subscribed before me this 8th day of December, 1982, by Michael LeBaron, the Affiant.
In Witness Whereof, I have hereunto set my hand and seal of office on the 8th day of December, 1982.

Janice A. Speer
Notary Public

My Commission Expires: _____

Residing at Janice A. Speer
555 Seventeenth Street
Denver, CO 80202
My Commission Expires:
September 26, 1983

RECEIVED
B.L.M. AZ STATE OFFICE

DEC 14 1982

07.45 A.M.
PHOENIX, ARIZONA

AFFIDAVIT OF PERFORMANCE OF ANNUAL LABOR

STATE OF COLORADO)
CITY AND) s.s.
COUNTY OF DENVER)

The affiant, Michael LeBaron, being first duly sworn upon his oath, deposes and says:

1. That I am a citizen of the United States of America, more than twenty-one years of age residing at 555 17th Street in Denver, Colorado, and am personally acquainted with the unpatented mining claims described on Exhibit A attached hereto and made a part hereof by this reference, which claims are situated in the Unknown Mining District, County of Graham, State of Arizona and which claims form a contiguous group of unpatented claims.
2. That for the assessment year commencing September 1, 1981 and ending September 1, 1982, Atlantic Richfield Company, a Pennsylvania corporation (successor by merger to The Anaconda Company, formerly a Delaware corporation), 555 17th Street, Denver, Colorado 80202 expended in excess of \$800.00 for work, labor and improvements performed or made upon or for the benefit of all the claims described in Exhibit A.
3. That such labor, work and improvements were performed at the expense of Anaconda Minerals Company, Division of Atlantic Richfield Company on its behalf, instance and request as owners of said claims.
4. That such work, labor and improvements required ten (10) days and consisted of: core drilling; roadwork; drill site preparation and associated work.
5. That such work, labor and improvements were done or completed at the following locations: Artesian Nos. 12-16
6. That such labor was performed and improvements made during the period of March 12, 1982 through April 5, 1982
by:

Cooke Tillage Co. Box 332 Bowie, AZ 85605	Mitchell Drilling Co. 31 E. Clover Circle Colorado Springs, CO 80906
---	--
7. That the work and improvements made and performed were for the benefit of the entire group of claims for the purpose of complying with the laws of the United States pertaining to annual assessment work and for the purpose of said claims.

Michael LeBaron
Affiant

ACKNOWLEDGEMENT

The foregoing instrument was sworn to and subscribed before me this 8th day of December, 1982, by Michael LeBaron, the Affiant.
In Witness Whereof, I have hereunto set my hand and seal of office on the 8th day of December, 1982.

Janice A. Speer
Notary Public

My Commission Expires: _____ Residing at _____

Janice A. Speer
555 Seventeenth Street
Denver, CO 80202
My Commission Expires:
September 26, 1983

RECEIVED
B.L.M. AZ STATE OFFICE

DEC 14 1982

07.45 A.M.
PHOENIX, ARIZONA

EXHIBIT A

The following described unpatented placer mining claims located in Sections 25, 30-31, Township 11 South, Range 29-30 East, Gila and Salt River Meridian, Unknown Mining District, Graham County, State of Arizona, the location notices of which are of record in the office of the County Clerk and Recorder and filed in the State Office of the United States Bureau of Land Management, as follows:

<u>CLAIM NAME AND NO.</u>	<u>RECORDING DOCKET</u>	<u>DATA PAGE</u>	<u>BLM SERIAL NO.</u>
Artesian No. 9	342	385	AMC 139225 ✓
Artesian No. 10	342	387	139226 ✓
Artesian No. 11	342	389	139227 ✓
Artesian No. 12	342	391	139228 ✓
Artesian No. 13	342	393	139229 ✓
Artesian No. 14	342	395	139230 ✓
Artesian No. 15	342	397	139231 ✓
Artesian No. 16	342	399	139232 ✓

RECEIVED
B.L.M. AZ STATE OFFICE

DEC 14 1982

07.45 A.M.
PHOENIX, ARIZONA

NOTICE!!

These documents have been scanned!

Do not place un-scanned documents beneath this notice!

Do not remove this notice from this file!

GPO Jacket No. 560-102
Print Order 61540
Rise Business Services, LLC
Job=AZ15 8/14/2019



Box Number= AZ15218



Claim Begin-End: AMC139199-AMC139232

5 Miscellaneous



AZ15218-3

AMC139164-AMC141486

**NO
DOCUMENTS
FOUND**

NO DOCUMENTS FOUND
NO DOCUMENTS FOUND

NOTICE!!

These documents have been scanned!

Do not place un-scanned documents beneath this notice!

Do not remove this notice from this file!

GPO Jacket No. 560-102
Print Order 61540
Rise Business Services, LLC
Job=AZ15 8/14/2019



Box Number= AZ15218



Claim Begin-End: AMC139199-AMC139232

6 Location Notices-Amendments and Supporting Documents



AZ15218-3 AMC139164-AMC141486

ANACONDA Copper Compar

555 Seventeenth Street
Denver, Colorado 80217
Telephone 303 575 4000



September 17, 1981

Bureau of Land Management
Arizona State Office
2400 Valley Bank Center
Phoenix, Arizona 85073

Re: Filing of Location Certificates: BOWIE PROJECT
Corral No. 1-18
Artesian No. 1-16

Dear Sir or Madam:

Enclosed please find thrity-four (34) Certificates of Location for the above referenced claims forwarded to your office for filing.

Also enclosed please find Check No. 093431 in the amount of \$170.00 for the payment of the \$5.00 per claim filing fee.

The original certificates have been forwarded to the respective counties for recording and I will advise you as to the book and page of same.

Please send your receipt and assigned numbers to my attention at the above address. If you have any questions regarding the filing of these claims, please call me at (303) 575-4547.

Sincerely,

Donna L. Fejfar
Property Administrator

DLF:ted

Enclosures

CERTIFIED NO.: P25 3816869

ARIZONA STATE OFFICE
BU. LAND MANAGEMENT

SEP 21 1981

7:45 A.M.
PHOENIX, ARIZONA

1 MC 139199

LODE LOCATION NOTICE -- ARIZONA

KNOW ALL MEN BY THESE PRESENTS, That The Anaconda Company, a Delaware Corporation, by its Agent, the undersigned, hereby locates the Corral No. 1 Lode Mining Claim on this 23rd day of June, 1981, situated in the Unknown Mining District, Cochise County, Arizona, and by this notice, and by right of discovery and location, claim 1500 feet in length, linear and horizontal measurement along the lode thereof, said lode running in course generally in an Easterly direction together with a total claim width of 600 feet. The monument on which notice of this claim is posted is located 10 feet from the West end and 1,490 feet from the East end.

Said Claim is located in the SW Quarter, Section 6, Township 12 S, Range 30 E, Gila and Salt River Base and Meridian.

Attached is a plat of this claim.

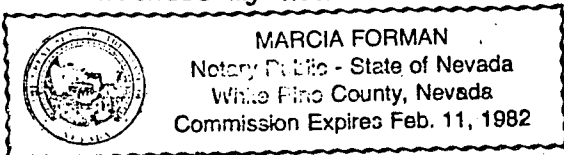
THE ANACONDA COMPANY
555 Seventeenth Street
Denver, Colorado 80217

By *Randy Oxborrow*
Its Agent

STATE OF NEVADA)
County of White Pine) ss.

On this 4th day of August, 1981, before me, the undersigned, a Notary Public in and for said State, personally appeared Randy Oxborrow known to me to be the person who executed the above instrument, as the authorized agent of The Anaconda Company, a Delaware corporation for the purposes therein expressed.

Witness my hand and official seal.



Marcia Forman
Notary Public

(SEAL)

My Commission Expires:
February 11, 1982

ARIZONA STATE OFFICE
BU. LAND MANAGEMENT

SEP 21 1981

7:45 A.M.
PHOENIX, ARIZONA

A MC 139199

PLAT OF THE Corral No.1 LODE CLAIM

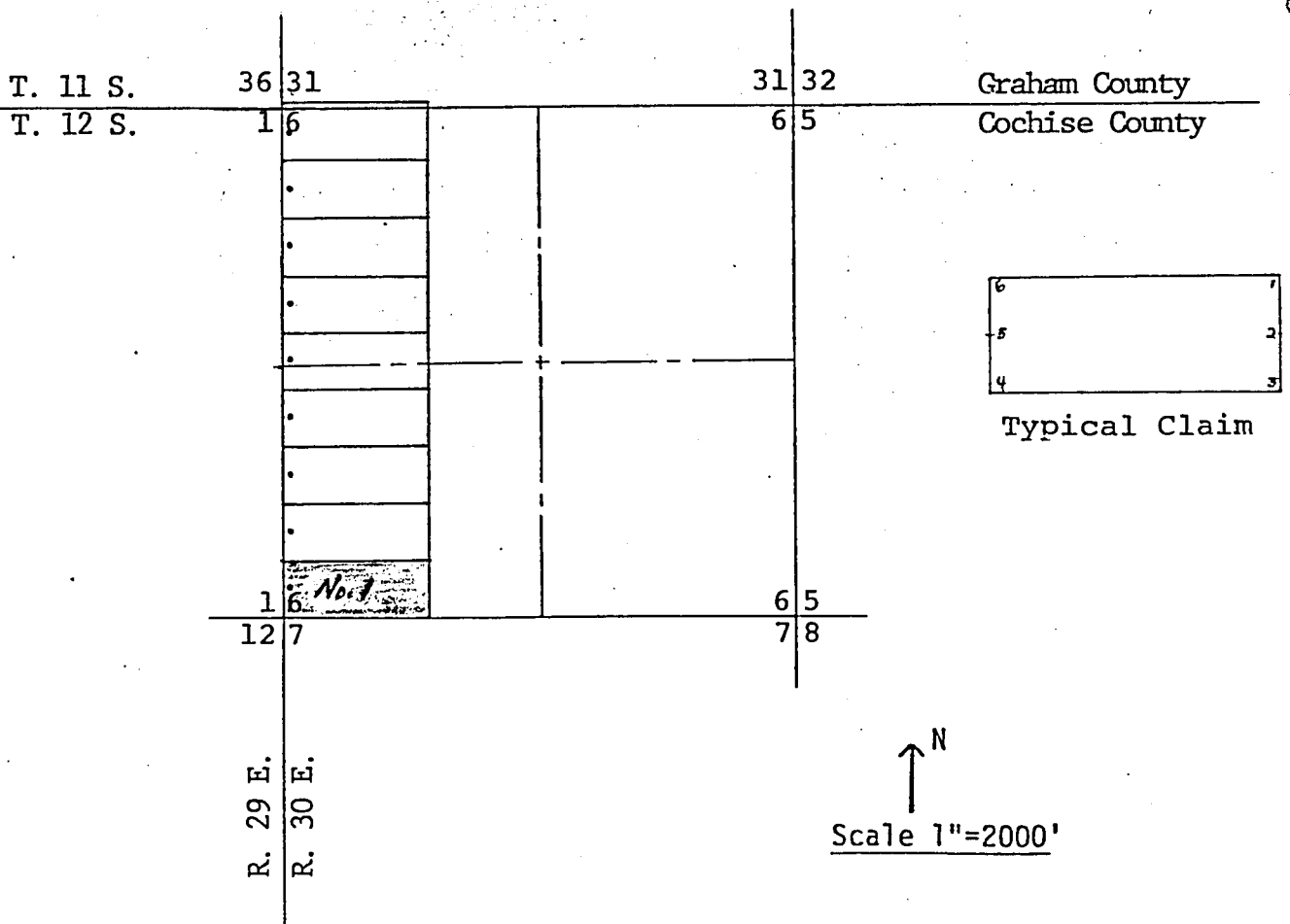
Unknown MINING DISTRICT

Cochise COUNTY, ARIZONA

Section 6, Township 12 S., Range 30 E., Gila and Salt River Base and Meridian.

To tie this Claim to the Public Survey, begin at the Southwest corner, Section 6, Township 12 S., Range 30 E., Gila and Salt River Base and Meridian, bear North, 600 feet, and East, 1500 to the northeast corner Monument 1 of this claim.

Thence 300 feet in a Southerly direction to monument 2, marked Cor.2, Corral No.1
 Thence 300 feet in a Southerly direction to monument 3, marked Cor.3, Corral No.1
 Thence 1500 feet in a Westerly direction to monument 4, marked Cor.4, Corral No.1
 Thence 300 feet in a Northerly direction to monument 5, marked Cor.5, Corral No.1
 Thence 300 feet in a Northerly direction to monument 6, marked Cor.6, Corral No.1
 Thence 1500 feet in an Easterly direction to monument 1, marked Cor.1, Corral No.1
 point of beginning.



The type of corner and location monuments used is as follows:

Location Monument: 4" x 4" x 4½' long posts
 Corner Monument 1: 4" x 4" x 4½' long posts
 Corner Monument 2: 4" x 4" x 4½' long posts
 Corner Monument 3: 4" x 4" x 4½' long posts
 Corner Monument 4: 4" x 4" x 4½' long posts
 Corner Monument 5: 4" x 4" x 4½' long posts
 Corner Monument 6: 4" x 4" x 4½' long posts

ARIZONA STATE OFFICE
 BU. LAND MANAGEMENT

SEP 21 1981

7:45 A.M.
 PHOENIX, ARIZONA

LODE LOCATION NOTICE -- ARIZONA

KNOW ALL MEN BY THESE PRESENTS, That The Anaconda Company, a Delaware Corporation, by its Agent, the undersigned, hereby locates the Corral No. 2 Lode Mining Claim on this 23rd day of June, 1981, situated in the Unknown Mining District, Cochise County, Arizona, and by this notice, and by right of discovery and location, claim 1500 feet in length, linear and horizontal measurement along the lode thereof, said lode running in course generally in a Easterly direction together with a total claim width of 600 feet. The monument on which notice of this claim is posted is located 10 feet from the West end and 1,490 feet from the East end.

Said Claim is located in the SW Quarter, Section 6, Township 12 S., Range 30 E., Gila and Salt River Base and Meridian.

Attached is a plat of this claim.

THE ANACONDA COMPANY
555 Seventeenth Street
Denver, Colorado 80217

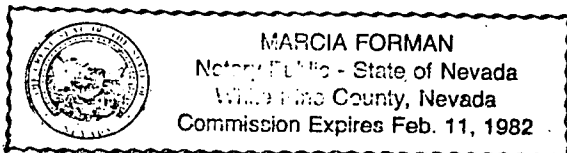
By

Randy Oxborrow
Its Agent

STATE OF NEVADA }
County of White Pine } ss.

On this 4th day of August, 1981, before me, the undersigned, a Notary Public in and for said State, personally appeared Randy Oxborrow known to me to be the person who executed the above instrument, as the authorized agent of The Anaconda Company, a Delaware corporation for the purposes therein expressed.

Witness my hand and official seal.



(SEAL)

Marcia Forman
Notary Public

My Commission Expires:

February 11, 1982

ARIZONA STATE OFFICE
BU. LAND MANAGEMENT

SEP 21 1981

7:45 A.M.
PHOENIX, ARIZONA

A MC 139200

PLAT OF THE Corral No.2 LODE CLAIM

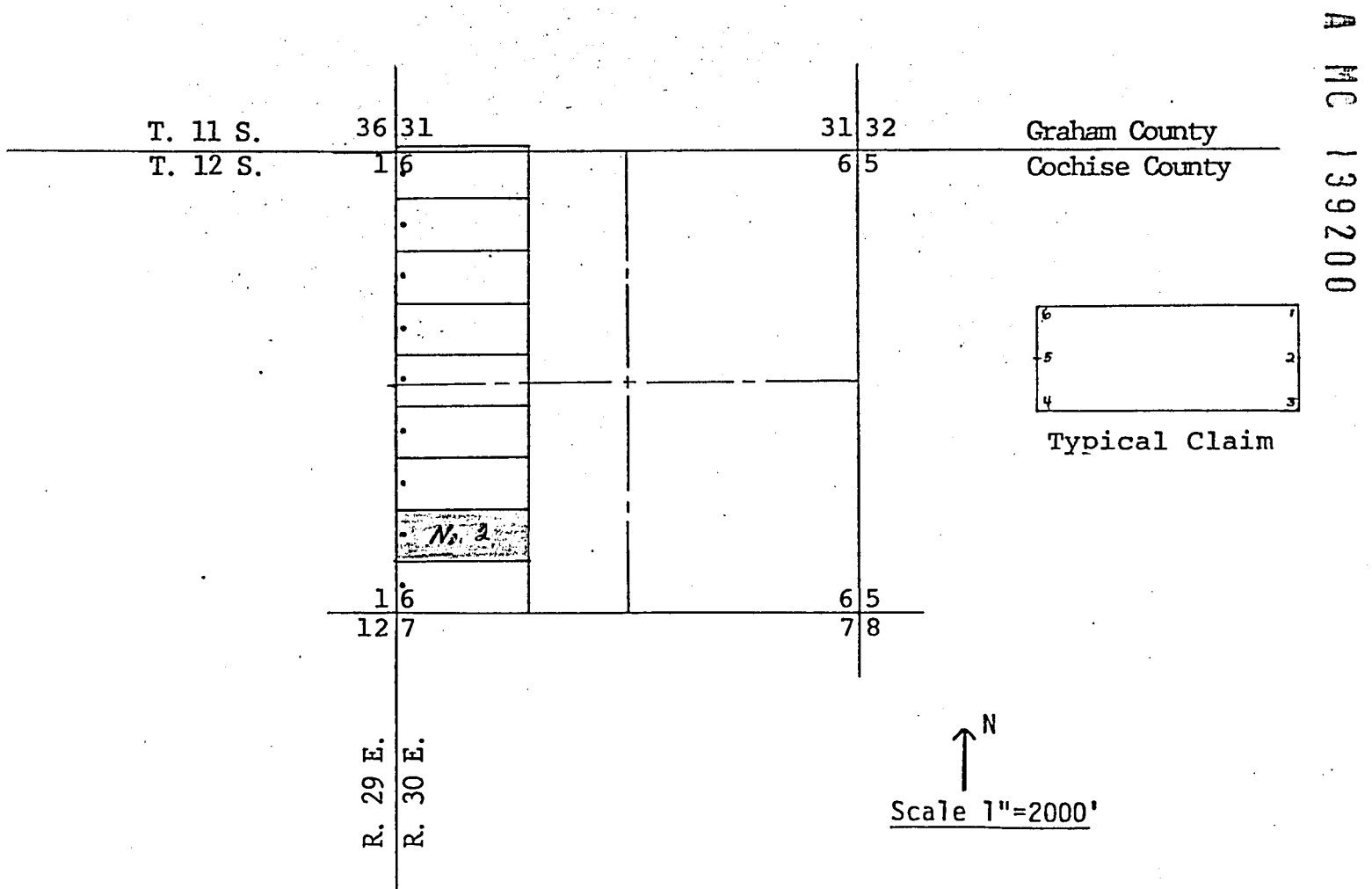
Unknown MINING DISTRICT

Cochise COUNTY, ARIZONA

Section 6, Township 12 S., Range 30 E., Gila and Salt River Base and Meridian.

To tie this Claim to the Public Survey, begin at the Southwest corner, Section 6, Township 12 S., Range 30 E., Gila and Salt River Base and Meridian, bear North, 1200 feet, and East, 1500 to the northeast corner Monument 1 of this claim.

Thence 300 feet in a Southerly direction to monument 2, marked Cor.2, Corral No.2
 Thence 300 feet in a Southerly direction to monument 3, marked Cor.3, Corral No.2
 Thence 1500 feet in a Westerly direction to monument 4, marked Cor.4, Corral No.2
 Thence 300 feet in a Northerly direction to monument 5, marked Cor.5, Corral No.2
 Thence 300 feet in a Northerly direction to monument 6, marked Cor.6, Corral No.2
 Thence 1500 feet in an Easterly direction to monument 1, marked Cor.1, Corral No.2
 point of beginning.



The type of corner and location monuments used is as follows:

Location Monument: 4" x 4" x 4½' long posts
 Corner Monument 1: 4" x 4" x 4½' long posts
 Corner Monument 2: 4" x 4" x 4½' long posts
 Corner Monument 3: 4" x 4" x 4½' long posts
 Corner Monument 4: 4" x 4" x 4½' long posts
 Corner Monument 5: 4" x 4" x 4½' long posts
 Corner Monument 6: 4" x 4" x 4½' long posts

ARIZONA STATE OFFICE
 BU. LAND MANAGEMENT

SEP 21 1981

7:45 A.M.
 PHOENIX, ARIZONA

LODE LOCATION NOTICE -- ARIZONA

KNOW ALL MEN BY THESE PRESENTS, That The Anaconda Company, a Delaware Corporation, by its Agent, the undersigned, hereby locates the Corral No. 3 Lode Mining Claim on this 23rd day of June, 1981, situated in the Unknown Mining District, Cochise County, Arizona, and by this notice, and by right of discovery and location, claim 1500 feet in length, linear and horizontal measurement along the lode thereof, said lode running in course generally in an Easterly direction together with a total claim width of 600 feet. The monument on which notice of this claim is posted is located 10 feet from the West end and 1,490 feet from the East end.

Said Claim is located in the SW Quarter, Section 6, Township 12 S., Range 30 E., Gila and Salt River Base and Meridian.

Attached is a plat of this claim.

THE ANACONDA COMPANY
555 Seventeenth Street
Denver, Colorado 80217

By

Randy Oxborrow
Its Agent

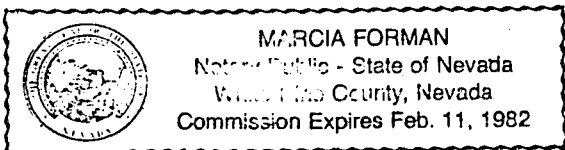
STATE OF NEVADA

County of White Pine

) ss.

On this 4th day of August, 1981, before me, the undersigned, a Notary Public in and for said State, personally appeared Randy Oxborrow known to me to be the person who executed the above instrument, as the authorized agent of The Anaconda Company, a Delaware corporation for the purposes therein expressed.

Witness my hand and official seal.



(SEAL)

Marcia Forman
Notary Public

My Commission Expires:

February 11, 1982

ARIZONA STATE OFFICE
BU. LAND MANAGEMENT

SEP 21 1981

7:45 A.M.
PHOENIX, ARIZONA

A MC 138201

PLAT OF THE Corral No.3 LODE CLAIM

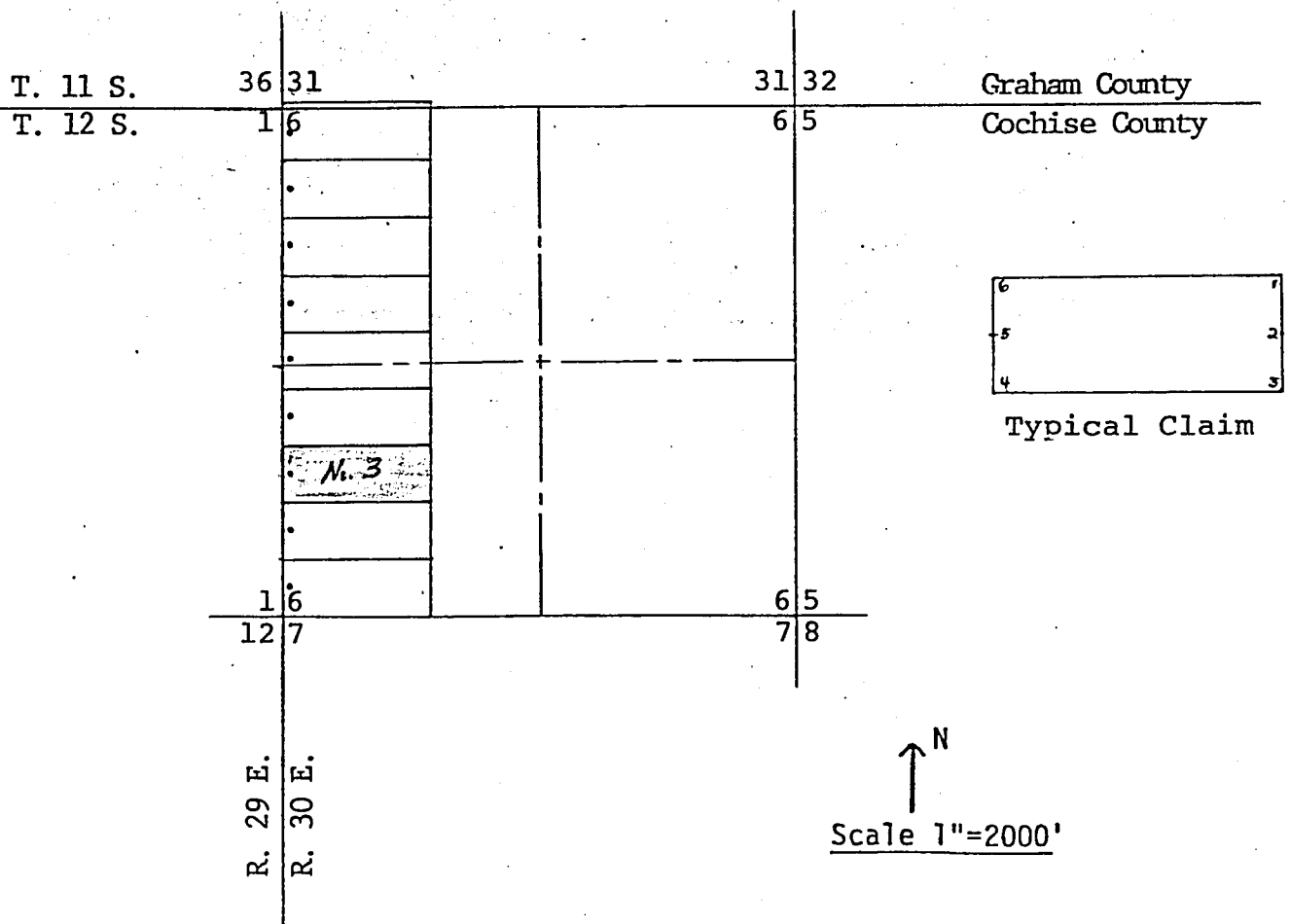
Unknown MINING DISTRICT

Cochise COUNTY, ARIZONA

Section 6, Township 12 S., Range 30 E., Gila and Salt River Base and Meridian.

To tie this Claim to the Public Survey, begin at the Southwest corner, Section 6, Township 12 S., Range 30 E., Gila and Salt River Base and Meridian, bear North, 1800 feet, and East, 1500 to the northeast corner Monument 1 of this claim.

Thence 300 feet in a Southerly direction to monument 2, marked Cor.2, Corral No.3
 Thence 300 feet in a Southerly direction to monument 3, marked Cor.3, Corral No.3
 Thence 1500 feet in a Westerly direction to monument 4, marked Cor.4, Corral No.3
 Thence 300 feet in a Northerly direction to monument 5, marked Cor.5, Corral No.3
 Thence 300 feet in a Northerly direction to monument 6, marked Cor.6, Corral No.3
 Thence 1500 feet in an Easterly direction to monument 1, marked Cor.1, Corral No.3
 point of beginning.



The type of corner and location monuments used is as follows:

Location Monument: 4" x 4" x 4½' long posts
 Corner Monument 1: 4" x 4" x 4½' long posts
 Corner Monument 2: 4" x 4" x 4½' long posts
 Corner Monument 3: 4" x 4" x 4½' long posts
 Corner Monument 4: 4" x 4" x 4½' long posts
 Corner Monument 5: 4" x 4" x 4½' long posts
 Corner Monument 6: 4" x 4" x 4½' long posts

ARIZONA STATE OFFICE
 BU. LAND MANAGEMENT

SEP 21 1981

7:45 A.M.
 PHOENIX, ARIZONA

MC 139201

LODE LOCATION NOTICE -- ARIZONA

KNOW ALL MEN BY THESE PRESENTS, That The Anaconda Company, a Delaware Corporation, by its Agent, the undersigned, hereby locates the Corral No. 4 Lode Mining Claim on this 23rd day of June, 1981, situated in the Unknown Mining District, Cochise County, Arizona, and by this notice, and by right of discovery and location, claim 1500 feet in length, linear and horizontal measurement along the lode thereof, said lode running in course generally in an Easterly direction together with a total claim width of 600 feet. The monument on which notice of this claim is posted is located 10 feet from the West end and 1,490 feet from the East end.

Said Claim is located in the SW Quarter, Section 6, Township 12 S., Range 30 E., Gila and Salt River Base and Meridian.

Attached is a plat of this claim.

THE ANACONDA COMPANY
555 Seventeenth Street
Denver, Colorado 80217

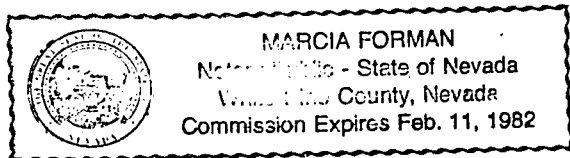
By

Randy Oxborrow
Its Agent

STATE OF NEVADA }
County of White Pine } ss.

On this 4th day of August, 1981, before me, the undersigned, a Notary Public in and for said State, personally appeared Randy Oxborrow known to me to be the person who executed the above instrument, as the authorized agent of The Anaconda Company, a Delaware corporation for the purposes therein expressed.

Witness my hand and official seal.



(SEAL)

Marcia Forman
Notary Public

My Commission Expires:

February 11, 1982

ARIZONA STATE OFFICE
BU. LAND MANAGEMENT

SEP 21 1981

7:45 A.M.
PHOENIX, ARIZONA

A MC 139202

PLAT OF THE Corral No. 4 LODE CLAIM

Unknown MINING DISTRICT

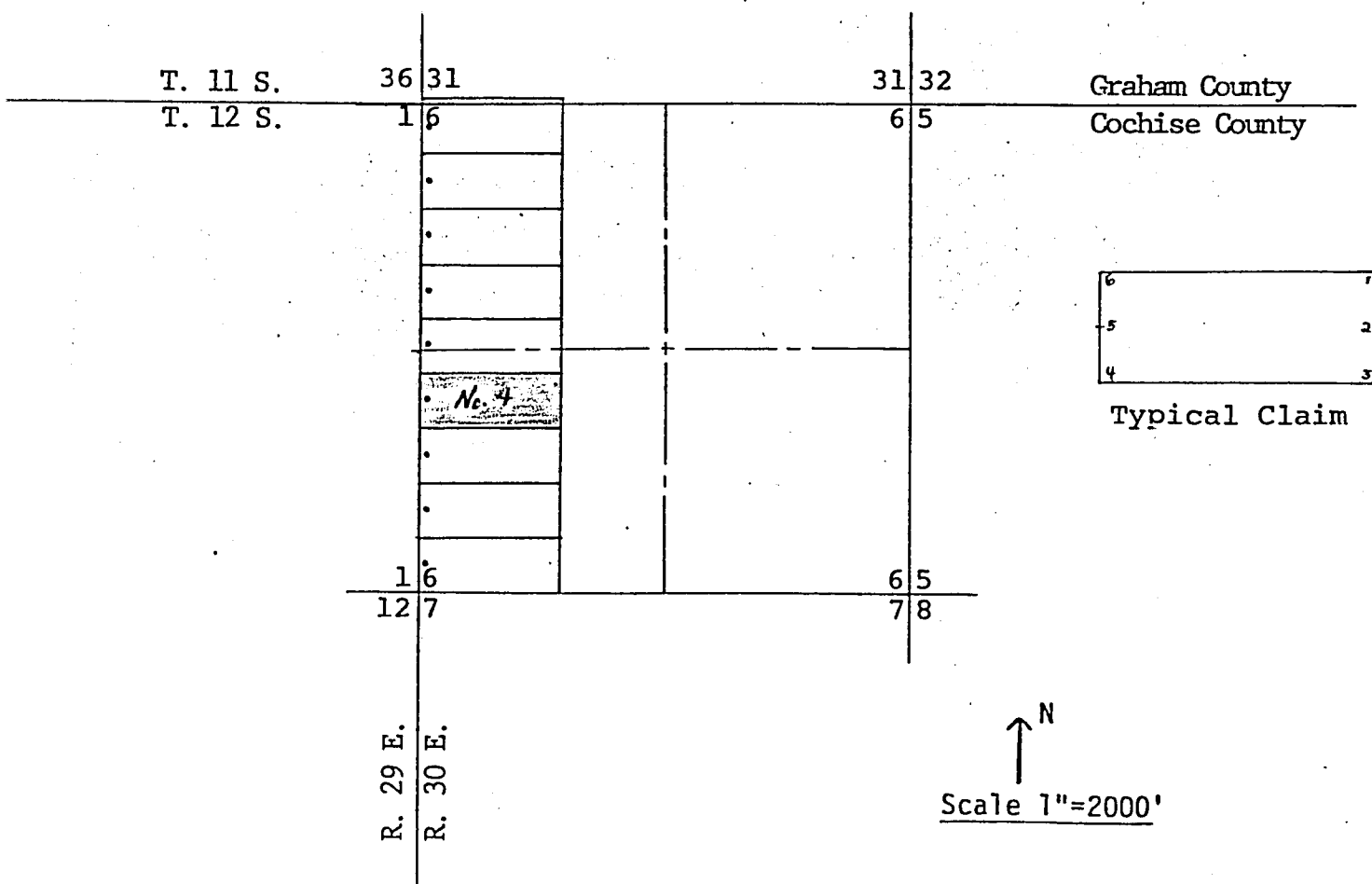
Cochise COUNTY, ARIZONA

Section 6, Township 12 S., Range 30 E., Gila and Salt River Base and Meridian.

To tie this Claim to the Public Survey, begin at the Southwest corner, Section 6, Township 12 S., Range 30 E., Gila and Salt River Base and Meridian, bear North, 2400 feet, and East, 1500 to the northeast corner Monument 1 of this claim.

Thence 300 feet in a Southerly direction to monument 2, marked Cor.2, Corral No. 4
 Thence 300 feet in a Southerly direction to monument 3, marked Cor.3, Corral No. 4
 Thence 1500 feet in a Westerly direction to monument 4, marked Cor.4, Corral No. 4
 Thence 300 feet in a Northerly direction to monument 5, marked Cor.5, Corral No. 4
 Thence 300 feet in a Northerly direction to monument 6, marked Cor.6, Corral No. 4
 Thence 1500 feet in an Easterly direction to monument 1, marked Cor.1, Corral No. 4
 point of beginning.

A MC 139202



The type of corner and location monuments used is as follows:

- Location Monument: 4" x 4" x 4½' long posts
- Corner Monument 1: 4" x 4" x 4½' long posts
- Corner Monument 2: 4" x 4" x 4½' long posts
- Corner Monument 3: 4" x 4" x 4½' long posts
- Corner Monument 4: 4" x 4" x 4½' long posts
- Corner Monument 5: 4" x 4" x 4½' long posts
- Corner Monument 6: 4" x 4" x 4½' long posts

ARIZONA STATE OFFICE
 BU. LAND MANAGEMENT

SEP 21 1981

7:45 A.M.
 PHOENIX, ARIZONA

LODE LOCATION NOTICE -- ARIZONA

KNOW ALL MEN BY THESE PRESENTS, That The Anaconda Company, a Delaware Corporation, by its Agent, the undersigned, hereby locates the Corral No. 5 Lode Mining Claim on this 23rd day of June, 1981, situated in the Unknown Mining District, Cochise County, Arizona, and by this notice, and by right of discovery and location, claim 1500 feet in length, linear and horizontal measurement along the lode thereof, said lode running in course generally in an Easterly direction together with a total claim width of 600 feet. The monument on which notice of this claim is posted is located 10 feet from the West end and 1,490 feet from the East end.

Said Claim is located in the NW, SW Quarter, Section 6, Township 12 S., Range 30 E., Gila and Salt River Base and Meridian.

Attached is a plat of this claim.

THE ANACONDA COMPANY
555 Seventeenth Street
Denver, Colorado 80217

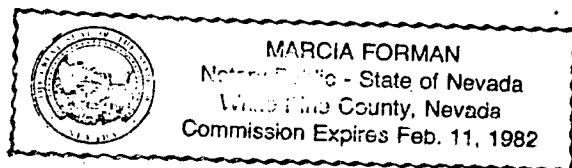
By

Randy Oxborow
its Agent

STATE OF NEVADA)
County of White Pine) ss.

On this 4th day of August, 1981, before me, the undersigned, a Notary Public in and for said State, personally appeared Randy Oxborow known to me to be the person who executed the above instrument, as the authorized agent of The Anaconda Company, a Delaware corporation for the purposes therein expressed.

Witness my hand and official seal.



(SEAL)

Marcia Forman
Notary Public

My Commission Expires:

February 11, 1982

ARIZONA STATE OFFICE
BU. LAND MANAGEMENT

SEP 21 1981

7:45 A.M.
PHOENIX, ARIZONA

A MC 139203

LODE LOCATION NOTICE -- ARIZONA

KNOW ALL MEN BY THESE PRESENTS, That The Anaconda Company, a Delaware Corporation, by its Agent, the undersigned, hereby locates the Corral No. 6 Lode Mining Claim on this 23rd day of June, 1981, situated in the Unknown Mining District, Cochise County, Arizona, and by this notice, and by right of discovery and location, claim 1500 feet in length, linear and horizontal measurement along the lode thereof, said lode running in course generally in an Easterly direction together with a total claim width of 600 feet. The monument on which notice of this claim is posted is located 10 feet from the West end and 1,490 feet from the East end.

Said Claim is located in the NW Quarter, Section 6, Township 12 S., Range 30 E., Gila and Salt River Base and Meridian.

Attached is a plat of this claim.

THE ANACONDA COMPANY
555 Seventeenth Street
Denver, Colorado 80217


By

Randy Oxborrow
Its Agent

STATE OF NEVADA)
County of White Pine) ss.

On this 4th day of August, 1981, before me, the undersigned, a Notary Public in and for said State, personally appeared Randy Oxborrow known to me to be the person who executed the above instrument, as the authorized agent of The Anaconda Company, a Delaware corporation for the purposes therein expressed.

Witness my hand and official seal.



Marcia Forman
Notary Public

(SEAL)

My Commission Expires:

February 11, 1982

ARIZONA STATE OFFICE
BU. LAND MANAGEMENT

SEP 21 1981

7:45 A.M.
PHOENIX, ARIZONA

A MC 139204

PLAT OF THE Corral No. 6 LODE CLAIM

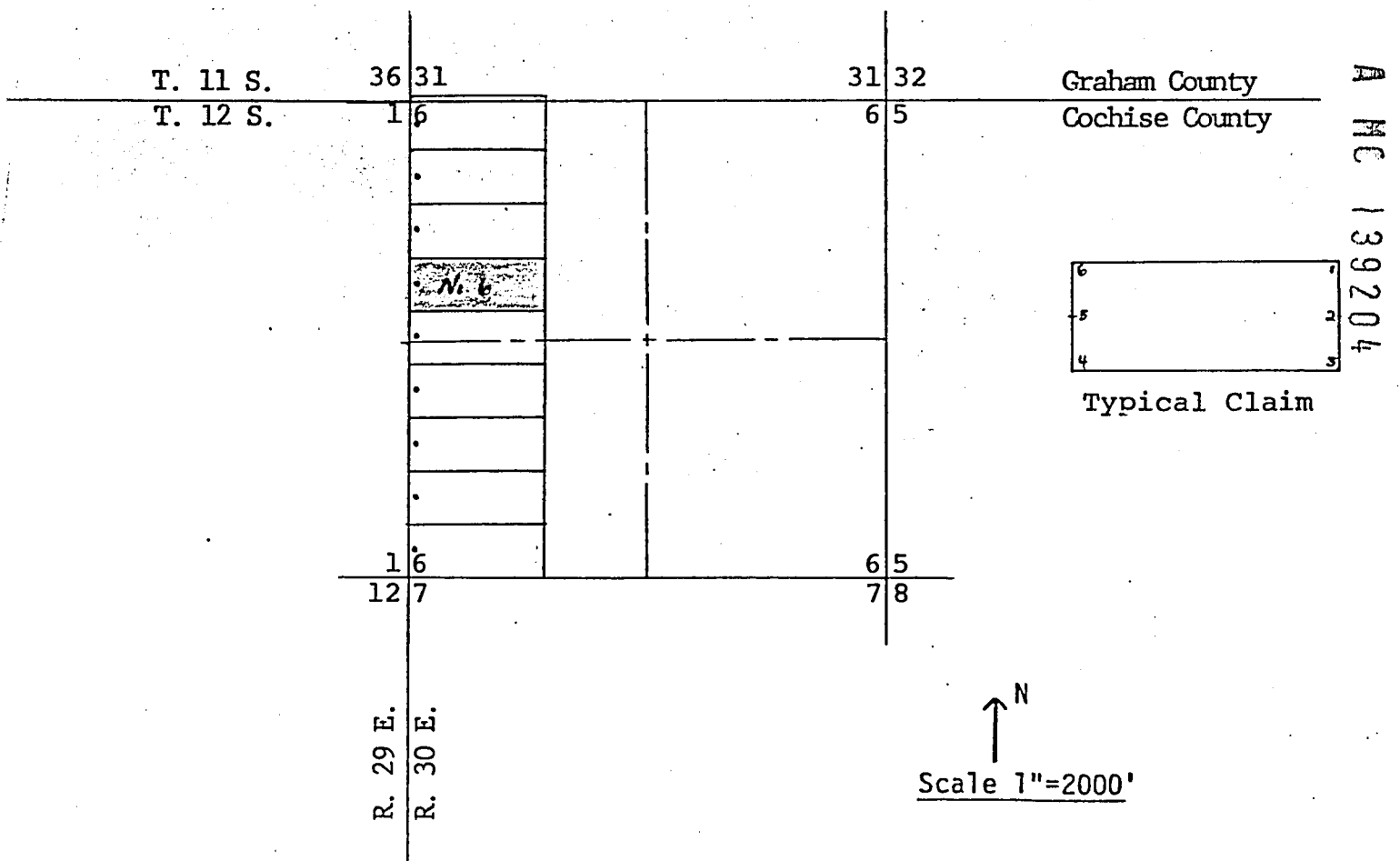
Unknown MINING DISTRICT

Cochise COUNTY, ARIZONA

Section 6, Township 12 S., Range 30 E., Gila and Salt River Base and Meridian.

To tie this Claim to the Public Survey, begin at the Southwest corner, Section 6, Township 12 S., Range 30 E., Gila and Salt River Base and Meridian, bear North, 3600 feet, and East, 1500 to the northeast corner Monument 1 of this claim.

Thence 300 feet in a Southerly direction to monument 2, marked Cor.2, Corral No.6
 Thence 300 feet in a Southerly direction to monument 3, marked Cor.3, Corral No.6
 Thence 1500 feet in a Westerly direction to monument 4, marked Cor.4, Corral No.6
 Thence 300 feet in a Northerly direction to monument 5, marked Cor.5, Corral No.6
 Thence 300 feet in a Northerly direction to monument 6, marked Cor.6, Corral No.6
 Thence 1500 feet in an Easterly direction to monument 1, marked Cor.1, Corral No.6
 point of beginning.



The type of corner and location monuments used is as follows:

Location Monument: 4" x 4" x 4½' long posts
 Corner Monument 1: 4" x 4" x 4½' long posts
 Corner Monument 2: 4" x 4" x 4½' long posts
 Corner Monument 3: 4" x 4" x 4½' long posts
 Corner Monument 4: 4" x 4" x 4½' long posts
 Corner Monument 5: 4" x 4" x 4½' long posts
 Corner Monument 6: 4" x 4" x 4½' long posts

ARIZONA STATE OFFICE
 BU. LAND MANAGEMENT

SEP 21 1981

7:45 A.M.
 PHOENIX, ARIZONA

LODE LOCATION NOTICE -- ARIZONA

KNOW ALL MEN BY THESE PRESENTS, That The Anaconda Company, a Delaware Corporation, by its Agent, the undersigned, hereby locates the Corral No. 7 Lode Mining Claim on this 23rd day of June, 1981, situated in the Unknown Mining District, Cochise County, Arizona, and by this notice, and by right of discovery and location, claim 1500 feet in length, linear and horizontal measurement along the lode thereof, said lode running in course generally in an Easterly direction together with a total claim width of 600 feet. The monument on which notice of this claim is posted is located 10 feet from the West end and 1,490 feet from the East end.

Said Claim is located in the NW Quarter, Section 6, Township 12 S., Range 30 E., Gila and Salt River Base and Meridian.

Attached is a plat of this claim.

THE ANACONDA COMPANY
555 Seventeenth Street
Denver, Colorado 80217

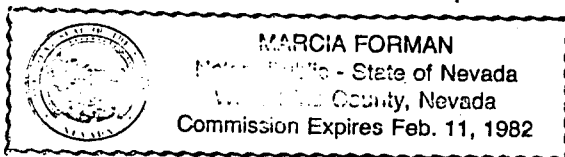
By

Randy Oxborrow
Its Agent

STATE OF NEVADA }
County of White Pine } ss.

On this 4th day of August, 1981, before me, the undersigned, a Notary Public in and for said State, personally appeared Randy Oxborrow known to me to be the person who executed the above instrument, as the authorized agent of The Anaconda Company, a Delaware corporation for the purposes therein expressed.

Witness my hand and official seal.



(SEAL)

Marcia Forman
Notary (Public)

My Commission Expires:

February 11, 1982

ARIZONA STATE OFFICE
BU. LAND MANAGEMENT

SEP 21 1981

7:45 A.M.
PHOENIX, ARIZONA

A MC 139205

PLAT OF THE Corral No. 7 LODE CLAIM

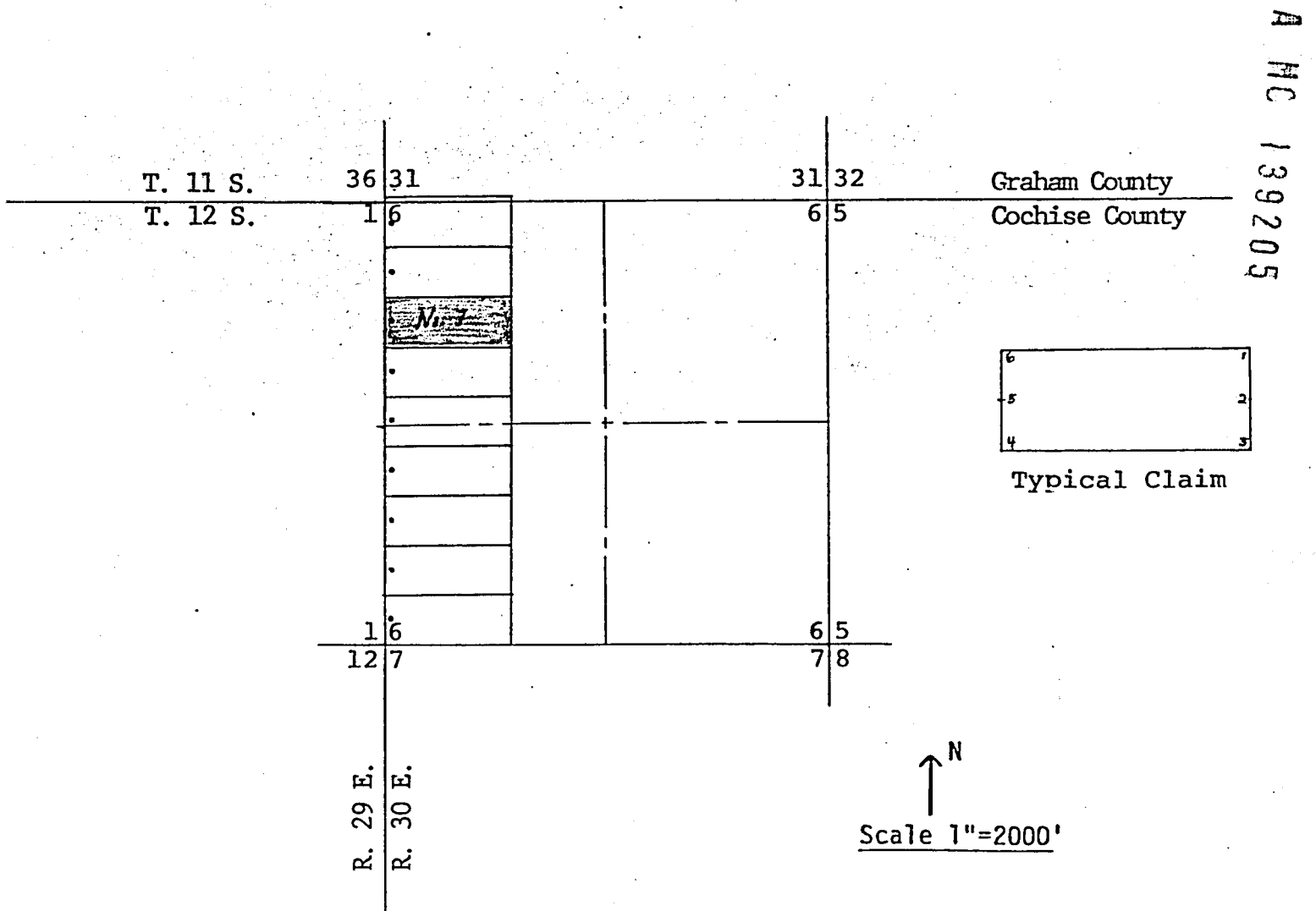
Unknown MINING DISTRICT

Cochise COUNTY, ARIZONA

Section 6, Township 12 S., Range 30 E., Gila and Salt River Base and Meridian.

To tie this Claim to the Public Survey, begin at the Southwest corner, Section 6, Township 12 S., Range 30 E., Gila and Salt River Base and Meridian, bear North, 4200 feet, and East, 1500 to the northeast corner Monument 1 of this claim.

Thence 300 feet in a Southerly direction to monument 2, marked Cor.2, Corral No. 7
 Thence 300 feet in a Southerly direction to monument 3, marked Cor.3, Corral No. 7
 Thence 1500 feet in a Westerly direction to monument 4, marked Cor.4, Corral No. 7
 Thence 300 feet in a Northerly direction to monument 5, marked Cor.5, Corral No. 7
 Thence 300 feet in a Northerly direction to monument 6, marked Cor.6, Corral No. 7
 Thence 1500 feet in an Easterly direction to monument 1, marked Cor.1, Corral No. 7
 point of beginning.



The type of corner and location monuments used is as follows:

Location Monument: 4" x 4" x 4½' long posts
 Corner Monument 1: 4" x 4" x 4½' long posts
 Corner Monument 2: 4" x 4" x 4½' long posts
 Corner Monument 3: 4" x 4" x 4½' long posts
 Corner Monument 4: 4" x 4" x 4½' long posts
 Corner Monument 5: 4" x 4" x 4½' long posts
 Corner Monument 6: 4" x 4" x 4½' long posts

ARIZONA STATE OFFICE
 BU. LAND MANAGEMENT

SEP 21 1981

7:45 A.M.
 PHOENIX, ARIZONA

LODE LOCATION NOTICE -- ARIZONA

KNOW ALL MEN BY THESE PRESENTS, That The Anaconda Company, a Delaware Corporation, by its Agent, the undersigned, hereby locates the Corral No. 8 Lode Mining Claim on this 24th day of June, 1981, situated in the Unknown Mining District, Cochise County, Arizona, and by this notice, and by right of discovery and location, claim 1500 feet in length, linear and horizontal measurement along the lode thereof, said lode running in course generally in an Easterly direction together with a total claim width of 600 feet. The monument on which notice of this claim is posted is located 10 feet from the West end and 1,490 feet from the East end.

Said Claim is located in the NW Quarter, Section 6, Township 12 S., Range 30 E., Gila and Salt River Base and Meridian.

Attached is a plat of this claim.

THE ANACONDA COMPANY
555 Seventeenth Street
Denver, Colorado 80217

By

Randy Oxborrow
Its Agent

STATE OF NEVADA)
County of White Pine) ss.

On this 4th day of August, 1981, before me, the undersigned, a Notary Public in and for said State, personally appeared Randy Oxborrow known to me to be the person who executed the above instrument, as the authorized agent of The Anaconda Company, a Delaware corporation for the purposes therein expressed.

Witness my hand and official seal.



Marcia Forman
Notary Public

(SEAL)

My Commission Expires:

February 11, 1982

ARIZONA STATE OFFICE
BU. LAND MANAGEMENT

SEP 21 1981

7:45 A.M.
PHOENIX, ARIZONA

A MC 139206

PLAT OF THE Corral No.8 LODE CLAIM

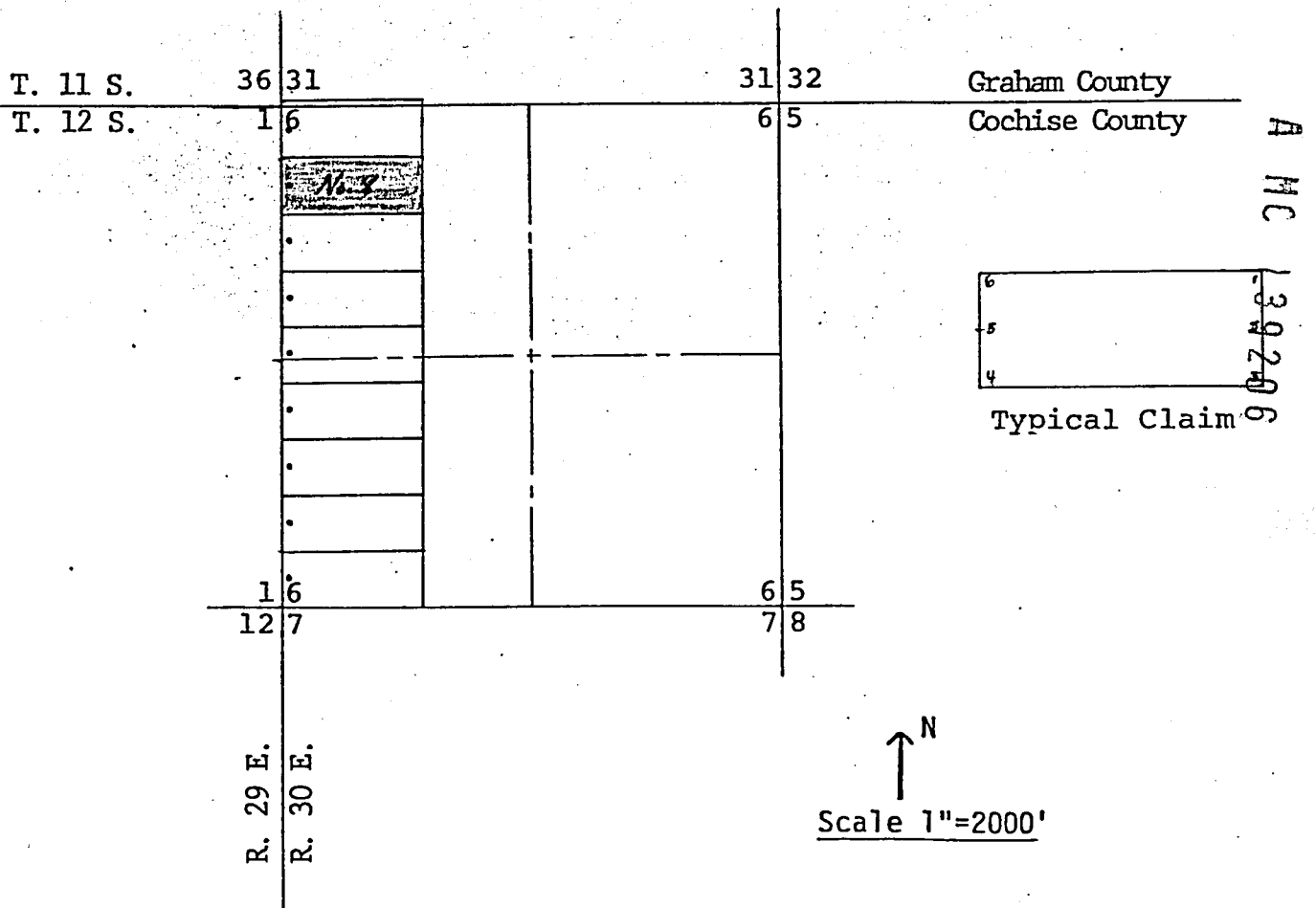
Unknown MINING DISTRICT

Cochise COUNTY, ARIZONA

Section 6, Township 12 S., Range 30 E., Gila and Salt River Base and Meridian.

To tie this Claim to the Public Survey, begin at the Southwest corner, Section 6, Township 12 S., Range 30 E., Gila and Salt River Base and Meridian, bear North, 4800 feet, and East, 1500 to the northeast corner Monument 1 of this claim.

Thence 300 feet in a Southerly direction to monument 2, marked Cor.2, Corral No.8
 Thence 300 feet in a Southerly direction to monument 3, marked Cor.3, Corral No.8
 Thence 1500 feet in a Westerly direction to monument 4, marked Cor.4, Corral No.8
 Thence 300 feet in a Northerly direction to monument 5, marked Cor.5, Corral No.8
 Thence 300 feet in a Northerly direction to monument 6, marked Cor.6, Corral No.8
 Thence 1500 feet in an Easterly direction to monument 1, marked Cor.1, Corral No.8
 point of beginning.



The type of corner and location monuments used is as follows:

Location Monument: 4" x 4" x 4½' long posts
 Corner Monument 1: 4" x 4" x 4½' long posts
 Corner Monument 2: 4" x 4" x 4½' long posts
 Corner Monument 3: 4" x 4" x 4½' long posts
 Corner Monument 4: 4" x 4" x 4½' long posts
 Corner Monument 5: 4" x 4" x 4½' long posts
 Corner Monument 6: 4" x 4" x 4½' long posts

ARIZONA STATE OFFICE
 BU. LAND MANAGEMENT

SEP 21 1981

7:45 A.M.
 PHOENIX, ARIZONA

LODE LOCATION NOTICE -- ARIZONA

KNOW ALL MEN BY THESE PRESENTS, That The Anaconda Company, a Delaware Corporation, by its Agent, the undersigned, hereby locates the Corral No. 9 Lode Mining Claim on this 24th day of June, 19 81, situated in the Unknown Mining District, Cochise and Graham Counties, Arizona, and by this notice, and by right of discovery and location, claim 1500 feet in length, linear and horizontal measurement along the lode thereof, said lode running in course generally in an Easterly direction together with a total claim width of 600 feet. The monument on which notice of this claim is posted is located 10 feet from the West end and 1,490 feet from the East end.

Said Claim is located in the NW/SW Quarter, Section 6/31, Township 12 S./11 S., Range 30 E., Gila and Salt River Base and Meridian.

Attached is a plat of this claim.

THE ANACONDA COMPANY
555 Seventeenth Street
Denver, Colorado 80217

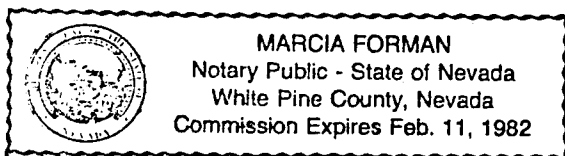
By

Randy Oxborrow
Its Agent

STATE OF NEVADA)
County of White Pine) ss.

On this 4th day of August, 1981, before me, the undersigned, a Notary Public in and for said State, personally appeared Randy Oxborrow known to me to be the person who executed the above instrument, as the authorized agent of The Anaconda Company, a Delaware corporation for the purposes therein expressed.

Witness my hand and official seal.



(SEAL)

Marcia Forman
Notary Public

My Commission Expires:

February 11, 1982

ARIZONA STATE OFFICE
BU. LAND MANAGEMENT

SEP 21 1981

7:45 A.M.
PHOENIX, ARIZONA

A MC 139207

PLAT OF THE Corral No.9 LODE CLAIM

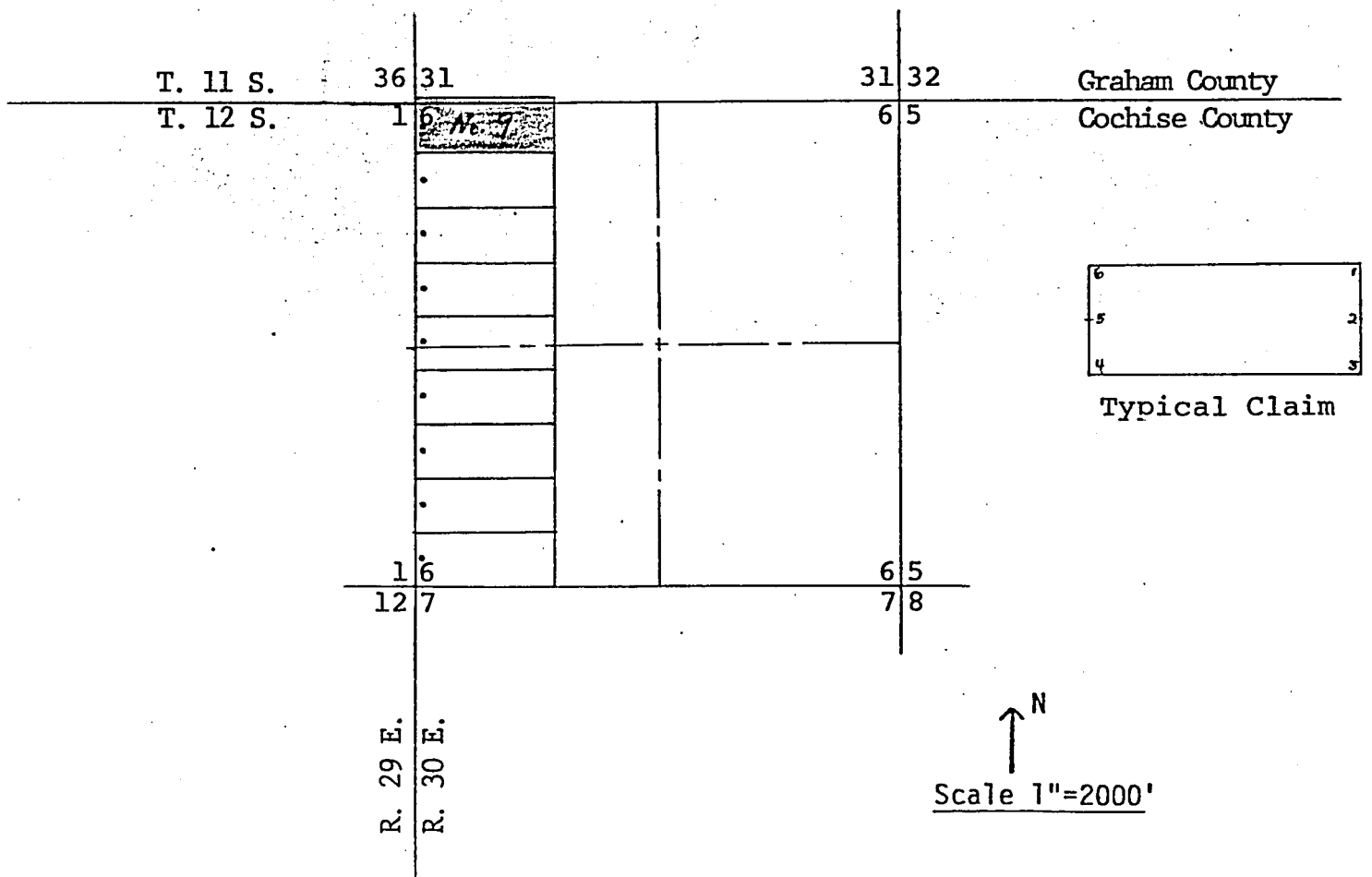
Unknown MINING DISTRICT

Cochise and Graham COUNTIES, ARIZONA

Section 31/6, Township 11/12S., Range 30 E., Gila and Salt River Base and Meridian.

To tie this Claim to the Public Survey, begin at the Southwest corner, Section 6, Township 12 S., Range 30 E., Gila and Salt River Base and Meridian, bear North, 5400 feet, and East, 1500 to the northeast corner Monument 1 of this claim.

Thence 300 feet in a Southerly direction to monument 2, marked Cor.2, Corral No.9
 Thence 300 feet in a Southerly direction to monument 3, marked Cor.3, Corral No.9
 Thence 1500 feet in a Westerly direction to monument 4, marked Cor.4, Corral No.9
 Thence 300 feet in a Northerly direction to monument 5, marked Cor.5, Corral No.9
 Thence 300 feet in a Northerly direction to monument 6, marked Cor.6, Corral No.9
 Thence 1500 feet in an Easterly direction to monument 1, marked Cor.1, Corral No.9
 point of beginning.



The type of corner and location monuments used is as follows:

- Location Monument: 4" x 4" x 4½' long posts
- Corner Monument 1: 4" x 4" x 4½' long posts
- Corner Monument 2: 4" x 4" x 4½' long posts
- Corner Monument 3: 4" x 4" x 4½' long posts
- Corner Monument 4: 4" x 4" x 4½' long posts
- Corner Monument 5: 4" x 4" x 4½' long posts
- Corner Monument 6: 4" x 4" x 4½' long posts

ARIZONA STATE OFFICE
 BU. LAND MANAGEMENT

SEP 21 1981

7:45 A.M.
 PHOENIX, ARIZONA

LODE LOCATION NOTICE -- ARIZONA

KNOW ALL MEN BY THESE PRESENTS, That The Anaconda Company, a Delaware Corporation, by its Agent, the undersigned, hereby locates the Corral No. 10 Lode Mining Claim on this 24th day of June, 1981, situated in the Unknown Mining District, Graham County, Arizona, and by this notice, and by right of discovery and location, claim 1,500 feet in length, linear and horizontal measurement along the lode thereof, said lode running in course generally in an Easterly direction together with a total claim width of 600 feet. The monument on which notice of this claim is posted is located 10 feet from the West end and 1,490 feet from the East end.

Said Claim is located in the NW, SW Quarter, Section 31, Township 11 S., Range 30 E., Gila and Salt River Base and Meridian.

Attached is a plat of this claim.


THE ANACONDA COMPANY
555 Seventeenth Street
Denver, Colorado 80217

By *Randy Oxborrow*
Its Agent

STATE OF NEVADA)
County of White Pine) ss.

On this 4th day of August, 1981, before me, the undersigned, a Notary Public in and for said State, personally appeared Randy Oxborrow known to me to be the person who executed the above instrument, as the authorized agent of The Anaconda Company, a Delaware corporation for the purposes therein expressed.

Witness my hand and official seal.



(SEAL)

Marcia Forman
Notary Public

My Commission Expires:

February 11, 1982

ARIZONA STATE OFFICE
BU. LAND MANAGEMENT

SEP 21 1981

7:45 A.M.
PHOENIX, ARIZONA

A MC 139208

PLAT OF THE Corral No.10 LODE CLAIM

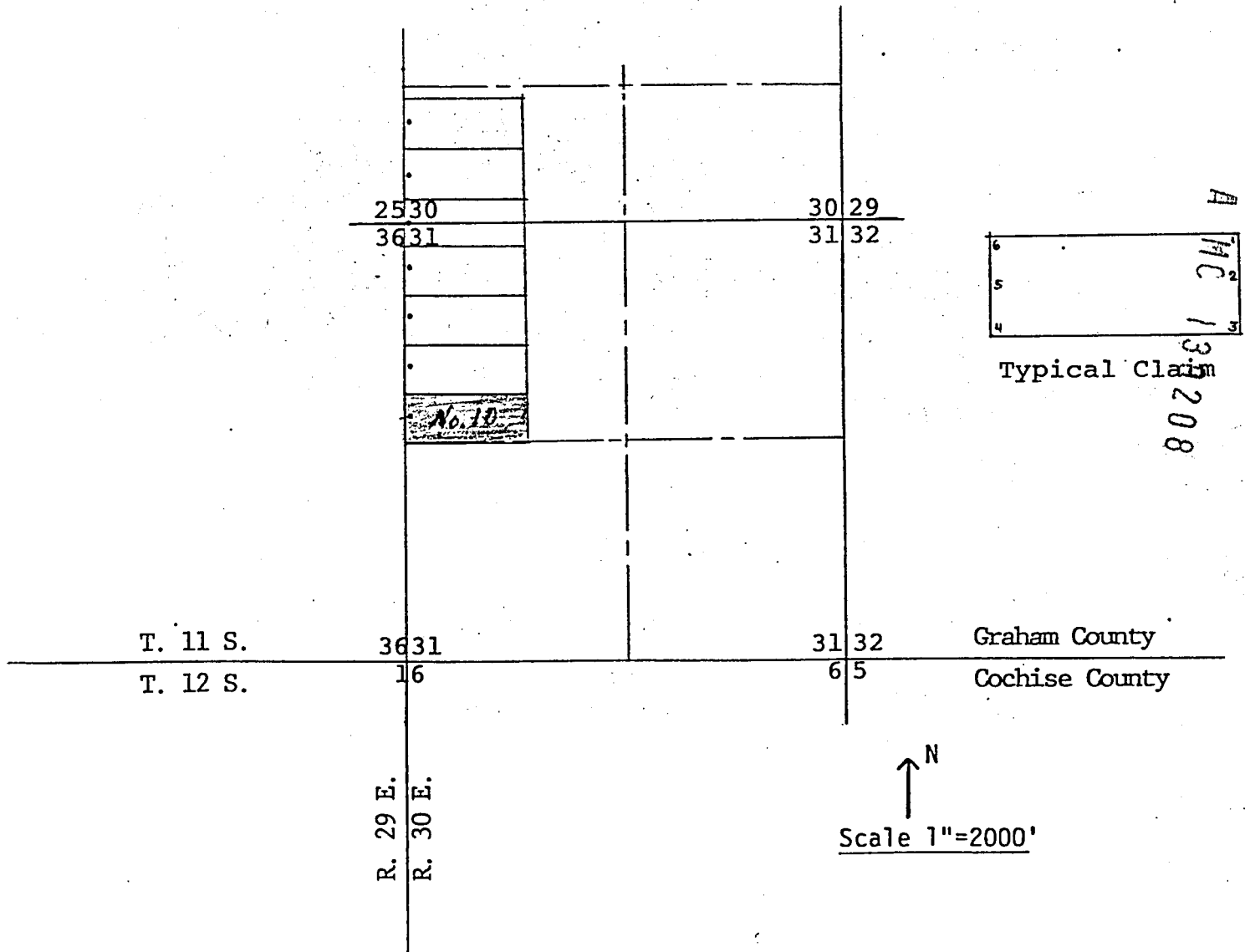
Unknown MINING DISTRICT

Graham COUNTY, ARIZONA

Section 31, Township 11 S., Range 30 E., Gila and Salt River Base and Meridian.

To tie this Claim to the Public Survey, begin at the Northwest corner, Section 31, Township 11 S., Range 30 E., Gila and Salt River Base and Meridian, bear South, 2,100 feet, and East, 1,500 to the northeast corner Monument 1 of this claim.

Thence 300 feet in a Southerly direction to monument 2, marked Cor.2, Corral No.10
 Thence 300 feet in a Southerly direction to monument 3, marked Cor.3, Corral No.10
 Thence 1500 feet in a Westerly direction to monument 4, marked Cor.4, Corral No.10
 Thence 300 feet in a Northerly direction to monument 5, marked Cor.5, Corral No.10
 Thence 300 feet in a Northerly direction to monument 6, marked Cor.6, Corral No.10
 Thence 1500 feet in an Easterly direction to monument 1, marked Cor.1, Corral No.10
 point of beginning.



The type of corner and location monuments used is as follows:

Location Monument: 4" x 4" x 4½' long posts
 Corner Monument 1: 4" x 4" x 4½' long posts
 Corner Monument 2: 4" x 4" x 4½' long posts
 Corner Monument 3: 4" x 4" x 4½' long posts
 Corner Monument 4: 4" x 4" x 4½' long posts
 Corner Monument 5: 4" x 4" x 4½' long posts
 Corner Monument 6: 4" x 4" x 4½' long posts

ARIZONA STATE OFFICE
 BU. LAND MANAGEMENT

SEP 21 1981

7:45 A.M.
 PHOENIX, ARIZONA

LODE LOCATION NOTICE -- ARIZONA

KNOW ALL MEN BY THESE PRESENTS, That The Anaconda Company, a Delaware Corporation, by its Agent, the undersigned, hereby locates the Corral No. 11 Lode Mining Claim on this 24th day of June, 1981, situated in the Unknown Mining District, Graham County, Arizona, and by this notice, and by right of discovery and location, claim 1,500 feet in length, linear and horizontal measurement along the lode thereof, said lode running in course generally in an Easterly direction together with a total claim width of 600 feet. The monument on which notice of this claim is posted is located 10 feet from the West end and 1,490 feet from the East end.

Said Claim is located in the NW Quarter, Section 31, Township 11 S., Range 30 E., Gila and Salt River Base and Meridian.

Attached is a plat of this claim.

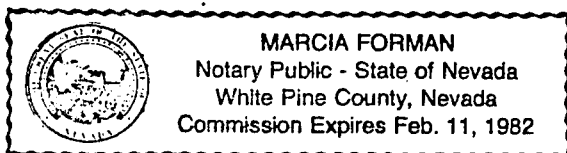
THE ANACONDA COMPANY
555 Seventeenth Street
Denver, Colorado 80217

By Randy Oxborrow
its Agent

STATE OF NEVADA }
County of White Pine } ss.

On this 4th day of August, 1981, before me, the undersigned, a Notary Public in and for said State, personally appeared Randy Oxborrow known to me to be the person who executed the above instrument, as the authorized agent of The Anaconda Company, a Delaware corporation for the purposes therein expressed.

Witness my hand and official seal.



(SEAL)

Marcia Forman
Notary Public

My Commission Expires:

February 11, 1982

ARIZONA STATE OFFICE
BU. LAND MANAGEMENT

SEP 21 1981

7:45 A.M.
PHOENIX, ARIZONA

A
HC
139209

PLAT OF THE Corral No. 11 LODE CLAIM

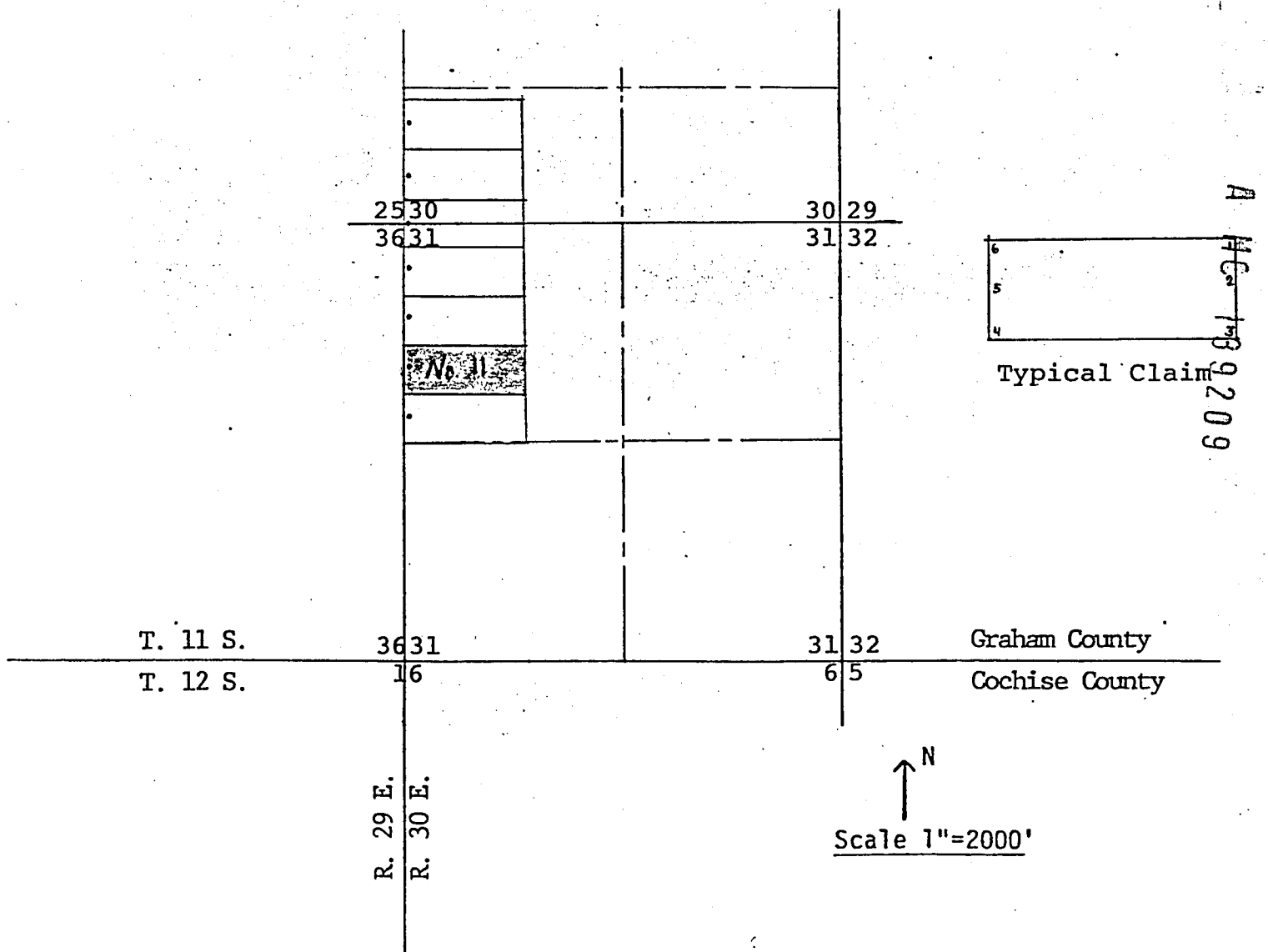
Unknown MINING DISTRICT

Graham COUNTY, ARIZONA

Section 31, Township 11 S., Range 30 E., Gila and Salt River Base and Meridian.

To tie this Claim to the Public Survey, begin at the Northwest corner, Section 31, Township 11 S., Range 30 E., Gila and Salt River Base and Meridian, bear South, 1,500 feet, and East, 1,500 to the northeast corner Monument 1 of this claim.

Thence 300 feet in a Southerly direction to monument 2, marked Cor.2, Corral No.11
 Thence 300 feet in a Southerly direction to monument 3, marked Cor.3, Corral No.11
 Thence 1500 feet in a Westerly direction to monument 4, marked Cor.4, Corral No.11
 Thence 300 feet in a Northerly direction to monument 5, marked Cor.5, Corral No.11
 Thence 300 feet in a Northerly direction to monument 6, marked Cor.6, Corral No.11
 Thence 1500 feet in an Easterly direction to monument 1, marked Cor.1, Corral No.11
 point of beginning.



The type of corner and location monuments used is as follows:

Location Monument: 4" x 4" x 4½' long posts
 Corner Monument 1: 4" x 4" x 4½' long posts
 Corner Monument 2: 4" x 4" x 4½' long posts
 Corner Monument 3: 4" x 4" x 4½' long posts
 Corner Monument 4: 4" x 4" x 4½' long posts
 Corner Monument 5: 4" x 4" x 4½' long posts
 Corner Monument 6: 4" x 4" x 4½' long posts

ARIZONA STATE OFFICE
 BU. LAND MANAGEMENT

SEP 21 1981

7:45 A.M.
 PHOENIX, ARIZONA

LODE LOCATION NOTICE -- ARIZONA

KNOW ALL MEN BY THESE PRESENTS, That The Anaconda Company, a Delaware Corporation, by its Agent, the undersigned, hereby locates the Ccrral No. 12 Lode Mining Claim on this 24th day of June, 1981, situated in the Unknown Mining District, Graham County, Arizona, and by this notice, and by right of discovery and location, claim 1,500 feet in length, linear and horizontal measurement along the lode thereof, said lode running in course generally in an Easterly direction together with a total claim width of 600 feet. The monument on which notice of this claim is posted is located 10 feet from the West end and 1,490 feet from the East end.

Said Claim is located in the NW Quarter, Section 31, Township 11 S., Range 30 E., Gila and Salt River Base and Meridian.

Attached is a plat of this claim.

THE ANACONDA COMPANY
555 Seventeenth Street
Denver, Colorado 80217

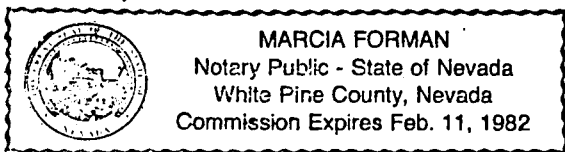
By

Randy Oxborrow
its Agent

STATE OF NEVADA }
County of White Pine } ss.

On this 4th day of August, 1981, before me, the undersigned, a Notary Public in and for said State, personally appeared Randy Oxborrow known to me to be the person who executed the above instrument, as the authorized agent of The Anaconda Company, a Delaware corporation for the purposes therein expressed.

Witness my hand and official seal.



(SEAL)

Marcia Forman
Notary Public

My Commission Expires:

February 11, 1982

ARIZONA STATE OFFICE
BU. LAND MANAGEMENT

SEP 21 1981

7:45 A.M.
PHOENIX, ARIZONA

A MC 139210

PLAT OF THE Corral No.12 LODE CLAIM

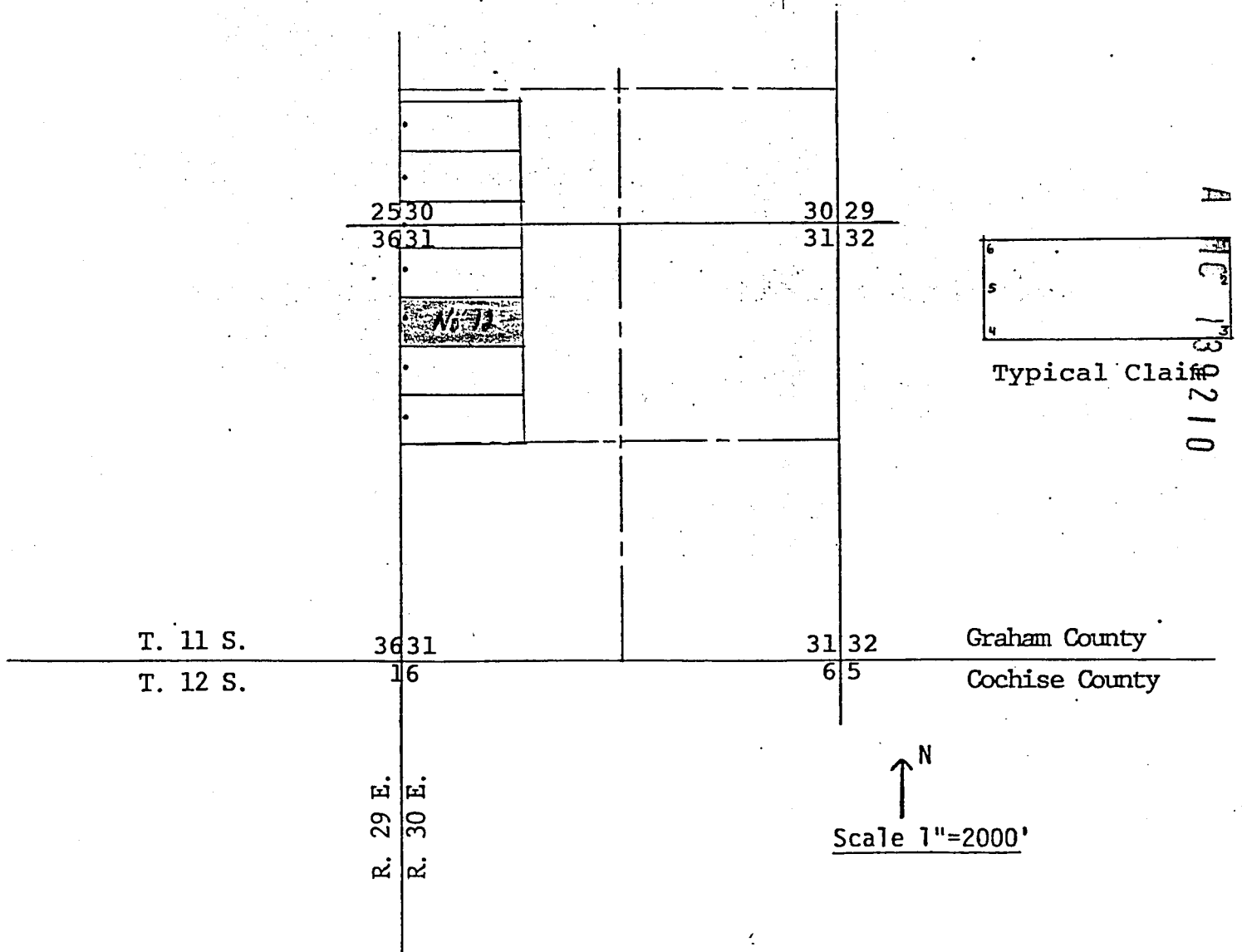
Unknown MINING DISTRICT

Graham COUNTY, ARIZONA

Section 31, Township 11 S., Range 30 E., Gila and Salt River Base and Meridian.

To tie this Claim to the Public Survey, begin at the Northwest corner, Section 31, Township 11 S., Range 30 E., Gila and Salt River Base and Meridian, bear South, 900 feet, and East, 1,500 to the northeast corner Monument 1 of this claim.

Thence 300 feet in a Southerly direction to monument 2, marked Cor.2, Corral No.12
 Thence 300 feet in a Southerly direction to monument 3, marked Cor.3, Corral No.12
 Thence 1500 feet in a Westerly direction to monument 4, marked Cor.4, Corral No.12
 Thence 300 feet in a Northerly direction to monument 5, marked Cor.5, Corral No.12
 Thence 300 feet in a Northerly direction to monument 6, marked Cor.6, Corral No.12
 Thence 1500 feet in an Easterly direction to monument 1, marked Cor.1, Corral No.12
 point of beginning.



The type of corner and location monuments used is as follows:

Location Monument: 4" x 4" x 4½' long posts
 Corner Monument 1: 4" x 4" x 4½' long posts
 Corner Monument 2: 4" x 4" x 4½' long posts
 Corner Monument 3: 4" x 4" x 4½' long posts
 Corner Monument 4: 4" x 4" x 4½' long posts
 Corner Monument 5: 4" x 4" x 4½' long posts
 Corner Monument 6: 4" x 4" x 4½' long posts

ARIZONA STATE OFFICE
 BU. LAND MANAGEMENT

SEP 21 1981

7:45 A.M.
 PHOENIX, ARIZONA

LODE LOCATION NOTICE -- ARIZONA

KNOW ALL MEN BY THESE PRESENTS, That The Anaconda Company, a Delaware Corporation, by its Agent, the undersigned, hereby locates the Corral No. 13 Lode Mining Claim on this 24th day of June, 1981, situated in the Unknown Mining District, Graham County, Arizona, and by this notice, and by right of discovery and location, claim 1,500 feet in length, linear and horizontal measurement along the lode thereof, said lode running in course generally in an Easterly direction together with a total claim width of 600 feet. The monument on which notice of this claim is posted is located 10 feet from the West end and 1,490 feet from the East end.

Said Claim is located in the NW Quarter, Section 31, Township 11 S., Range 30 E., Gila and Salt River Base and Meridian.

Attached is a plat of this claim.

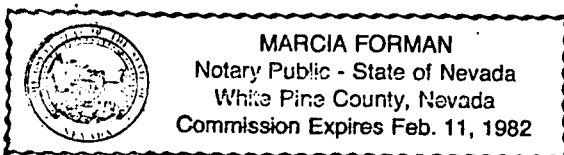
THE ANACONDA COMPANY
555 Seventeenth Street
Denver, Colorado 80217

By *Randy Oxborrow*
Its Agent

STATE OF NEVADA)
County of White Pine) ss.

On this 4th day of August, 1981, before me, the undersigned, a Notary Public in and for said State, personally appeared Randy Oxborrow known to me to be the person who executed the above instrument, as the authorized agent of The Anaconda Company, a Delaware corporation for the purposes therein expressed.

Witness my hand and official seal.



(SEAL)

Marcia Forman
Notary Public

My Commission Expires:

February 11, 1982

ARIZONA STATE OFFICE
BU. LAND MANAGEMENT

SEP 21 1981

745 AM.
PHOENIX, ARIZONA

A MC 139211

PLAT OF THE Corral No. 13 LODE CLAIM

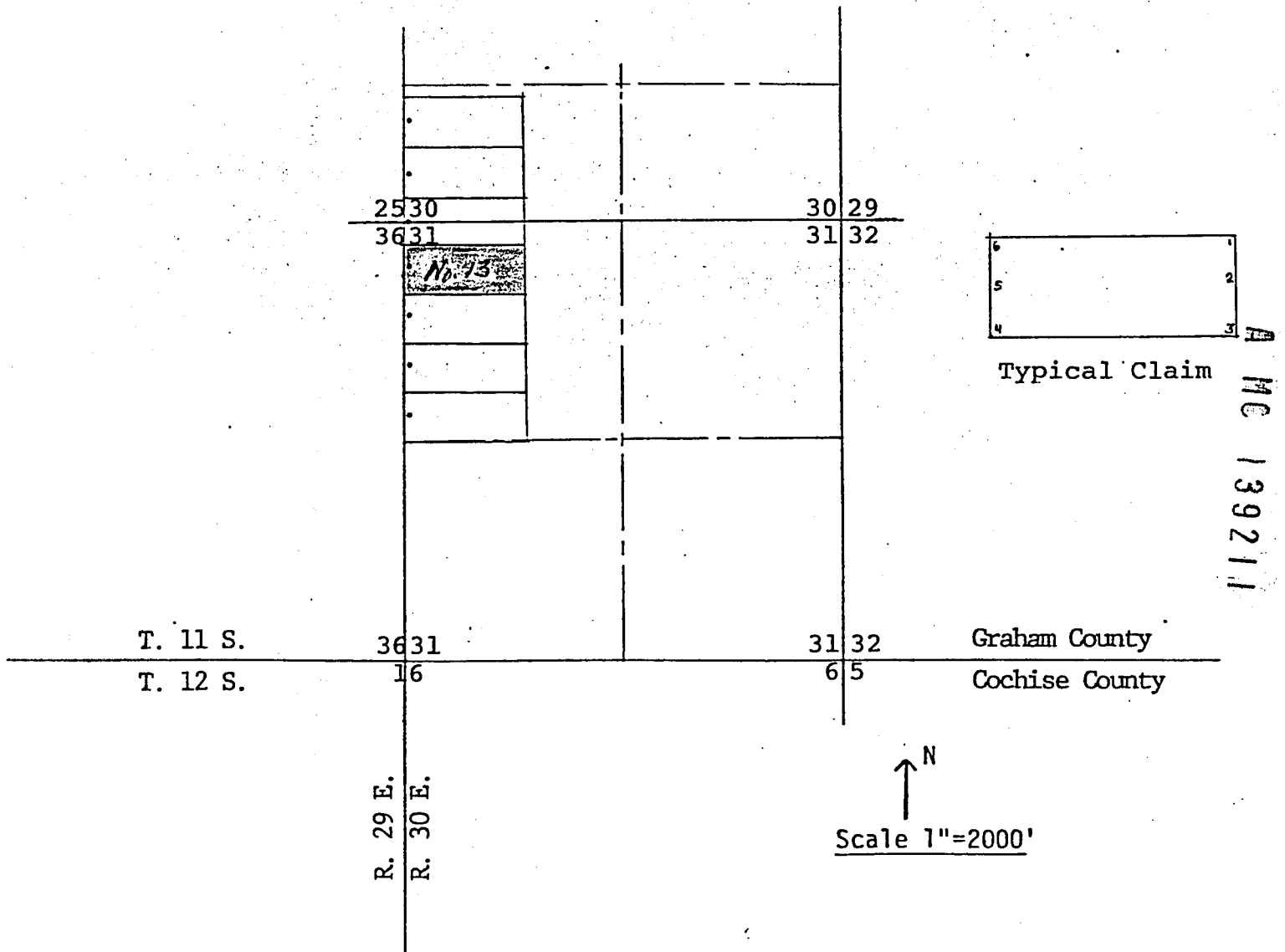
Unknown MINING DISTRICT

Graham COUNTY, ARIZONA

Section 31, Township 11 S., Range 30 E., Gila and Salt River Base and Meridian.

To tie this Claim to the Public Survey, begin at the Northwest corner, Section 31, Township 11 S., Range 30 E., Gila and Salt River Base and Meridian, bear South, 300 feet, and East, 1,500 to the northeast corner Monument 1 of this claim.

Thence 300 feet in a Southerly direction to monument 2, marked Cor.2, Corral No.13
 Thence 300 feet in a Southerly direction to monument 3, marked Cor.3, Corral No.13
 Thence 1500 feet in a Westerly direction to monument 4, marked Cor.4, Corral No.13
 Thence 300 feet in a Northerly direction to monument 5, marked Cor.5, Corral No.13
 Thence 300 feet in a Northerly direction to monument 6, marked Cor.6, Corral No.13
 Thence 1500 feet in an Easterly direction to monument 1, marked Cor.1, Corral No.13
 point of beginning.



The type of corner and location monuments used is as follows:

Location Monument: 4" x 4" x 4½' long posts
 Corner Monument 1: 4" x 4" x 4½' long posts
 Corner Monument 2: 4" x 4" x 4½' long posts
 Corner Monument 3: 4" x 4" x 4½' long posts
 Corner Monument 4: 4" x 4" x 4½' long posts
 Corner Monument 5: 4" x 4" x 4½' long posts
 Corner Monument 6: 4" x 4" x 4½' long posts

ARIZONA STATE OFFICE
 BU. LAND MANAGEMENT

SEP 21 1981

7:45 A.M.
 PHOENIX, ARIZONA

LODE LOCATION NOTICE -- ARIZONA

KNOW ALL MEN BY THESE PRESENTS, That The Anaconda Company, a Delaware Corporation, by its Agent, the undersigned, hereby locates the Corral No. 14 Lode Mining Claim on this 24th day of June, 1981, situated in the Unknown Mining District, Graham County, Arizona, and by this notice, and by right of discovery and location, claim 1,500 feet in length, linear and horizontal measurement along the lode thereof, said lode running in course generally in an Easterly direction together with a total claim width of 600 feet. The monument on which notice of this claim is posted is located 10 feet from the West end and 1,490 feet from the East end.

Said Claim is located in the NW/SW Quarter, Section 31/30, Township 11 S., Range 30 E., Gila and Salt River Base and Meridian.

Attached is a plat of this claim.

THE ANACONDA COMPANY
555 Seventeenth Street
Denver, Colorado 80217


By

Randy Oxborrow
Its Agent

STATE OF NEVADA }
County of White Pine } ss.

On this 4th day of August, 1981, before me, the undersigned, a Notary Public in and for said State, personally appeared Randy Oxborrow known to me to be the person who executed the above instrument, as the authorized agent of The Anaconda Company, a Delaware corporation for the purposes therein expressed.

Witness my hand and official seal.



(SEAL)

Marcia Forman
Notary Public

My Commission Expires:

February 11, 1982

ARIZONA STATE OFFICE
BU. LAND MANAGEMENT

SEP 21 1981

7:45 A.M.
PHOENIX, ARIZONA

A MC 139212

PLAT OF THE Corral No. 14 LODE CLAIM

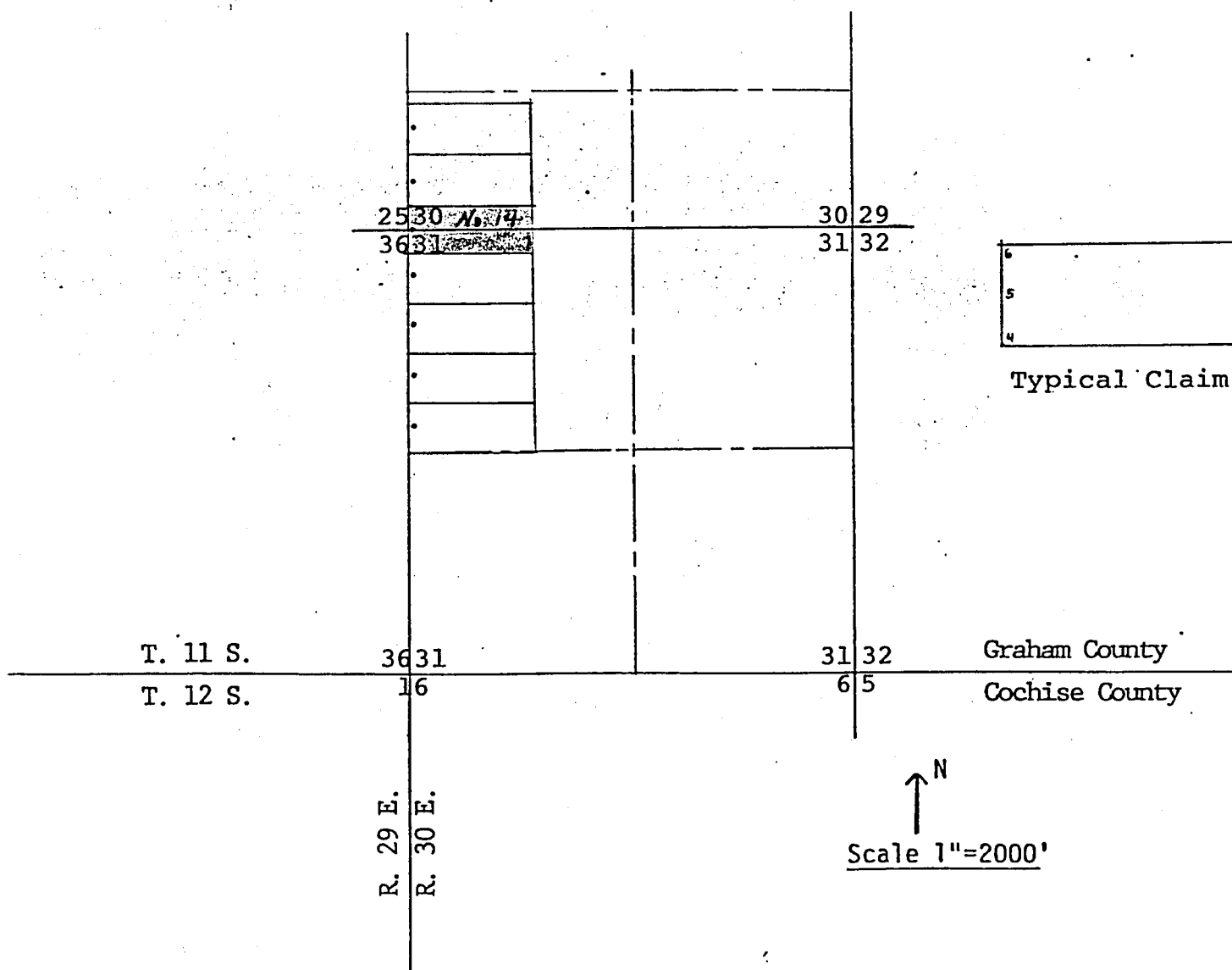
Unknown MINING DISTRICT

Graham COUNTY, ARIZONA

Section 30/31, Township 11 S., Range 30 E., Gila and Salt River Base and Meridian.

To tie this Claim to the Public Survey, begin at the Northwest corner, Section 31, Township 11 S., Range 30 E., Gila and Salt River Base and Meridian, bear North, 300 feet, and East, 1,500 to the northeast corner Monument 1 of this claim.

Thence 300 feet in a Southerly direction to monument 2, marked Cor.2, Corral No.14
 Thence 300 feet in a Southerly direction to monument 3, marked Cor.3, Corral No.14
 Thence 1500 feet in a Westerly direction to monument 4, marked Cor.4, Corral No.14
 Thence 300 feet in a Northerly direction to monument 5, marked Cor.5, Corral No.14
 Thence 300 feet in a Northerly direction to monument 6, marked Cor.6, Corral No.14
 Thence 1500 feet in an Easterly direction to monument 1, marked Cor.1, Corral No.14
 point of beginning.



The type of corner and location monuments used is as follows:

Location Monument: 4" x 4" x 4½' long posts
 Corner Monument 1: 4" x 4" x 4½' long posts
 Corner Monument 2: 4" x 4" x 4½' long posts
 Corner Monument 3: 4" x 4" x 4½' long posts
 Corner Monument 4: 4" x 4" x 4½' long posts
 Corner Monument 5: 4" x 4" x 4½' long posts
 Corner Monument 6: 4" x 4" x 4½' long posts

ARIZONA STATE OFFICE
 BU. LAND MANAGEMENT

SEP 21 1981

7:45 A.M.
 PHOENIX, ARIZONA

LODE LOCATION NOTICE -- ARIZONA

KNOW ALL MEN BY THESE PRESENTS, That The Anaconda Company, a Delaware Corporation, by its Agent, the undersigned, hereby locates the Ccrral No. 15 Lode Mining Claim on this 24th day of June, 1981, situated in the Unknown Mining District, Graham County, Arizona, and by this notice, and by right of discovery and location, claim 1,500 feet in length, linear and horizontal measurement along the lode thereof, said lode running in course generally in an Easterly direction together with a total claim width of 600 feet. The monument on which notice of this claim is posted is located 10 feet from the West end and 1,490 feet from the East end.

Said Claim is located in the SW Quarter, Section 30, Township 11 S., Range 30 E., Gila and Salt River Base and Meridian.

Attached is a plat of this claim.

THE ANACONDA COMPANY
555 Seventeenth Street
Denver, Colorado 80217

By

Randy Oxborrow
Its Agent


STATE OF NEVADA

County of White Pine

) ss.

On this 4th day of August, 1981, before me, the undersigned, a Notary Public in and for said State, personally appeared Randy Oxborrow known to me to be the person who executed the above instrument, as the authorized agent of The Anaconda Company, a Delaware corporation for the purposes therein expressed.

Witness my hand and official seal.



(SEAL)

Marcia Forman
Notary Public

My Commission Expires:

February 11, 1982

ARIZONA STATE OFFICE
BU. LAND MANAGEMENT

SEP 21 1981


7:45 A.M.
PHOENIX, ARIZONA

A MC 139213

Graham COUNTY, ARIZONA

To tie this Claim to the Public Survey, begin at the Northwest corner, Section 31, Township 11 S., Range 30 E., Gila and Salt River Base and Meridian, bear North, 900 feet, and East, 1,500 to the northeast corner Monument 1 of this claim.

MC 139213



Location Monument: 4" x 4" x 4½' long posts
 Corner Monument 1: 4" x 4" x 4½' long posts
 Corner Monument 2: 4" x 4" x 4½' long posts
 Corner Monument 3: 4" x 4" x 4½' long posts
 Corner Monument 4: 4" x 4" x 4½' long posts
 Corner Monument 5: 4" x 4" x 4½' long posts
 Corner Monument 6: 4" x 4" x 4½' long posts

7:45 A.M.
PHOENIX, ARIZONA

LODE LOCATION NOTICE -- ARIZONA

KNOW ALL MEN BY THESE PRESENTS, That The Anaconda Company, a Delaware Corporation, by its Agent, the undersigned, hereby locates the Cerral No. 16 Lode Mining Claim on this 24th day of June, 1981, situated in the Unknown Mining District, Graham County, Arizona, and by this notice, and by right of discovery and location, claim 1,500 feet in length, linear and horizontal measurement along the lode thereof, said lode running in course generally in an Easterly direction together with a total claim width of 600 feet. The monument on which notice of this claim is posted is located 10 feet from the West end and 1,490 feet from the East end.

Said Claim is located in the SW Quarter, Section 30, Township 11 S., Range 30 E., Gila and Salt River Base and Meridian.

Attached is a plat of this claim.

THE ANACONDA COMPANY
555 Seventeenth Street
Denver, Colorado 80217

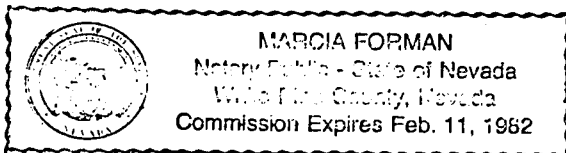
By

Randy Oxborrow
Its Agent

STATE OF NEVADA }
County of White Pine } ss.

On this 4th day of August, 1981, before me, the undersigned, a Notary Public in and for said State, personally appeared Randy Oxborrow known to me to be the person who executed the above instrument, as the authorized agent of The Anaconda Company, a Delaware corporation for the purposes therein expressed.

Witness my hand and official seal.



(SEAL)

Marcia Forman
Notary Public

My Commission Expires:

February 11, 1982

ARIZONA STATE OFFICE
BU. LAND MANAGEMENT

SEP 21 1981

7:45 A.M.
PHOENIX, ARIZONA

A MC 139214

PLAT OF THE Corral No. 16 LODE CLAIM

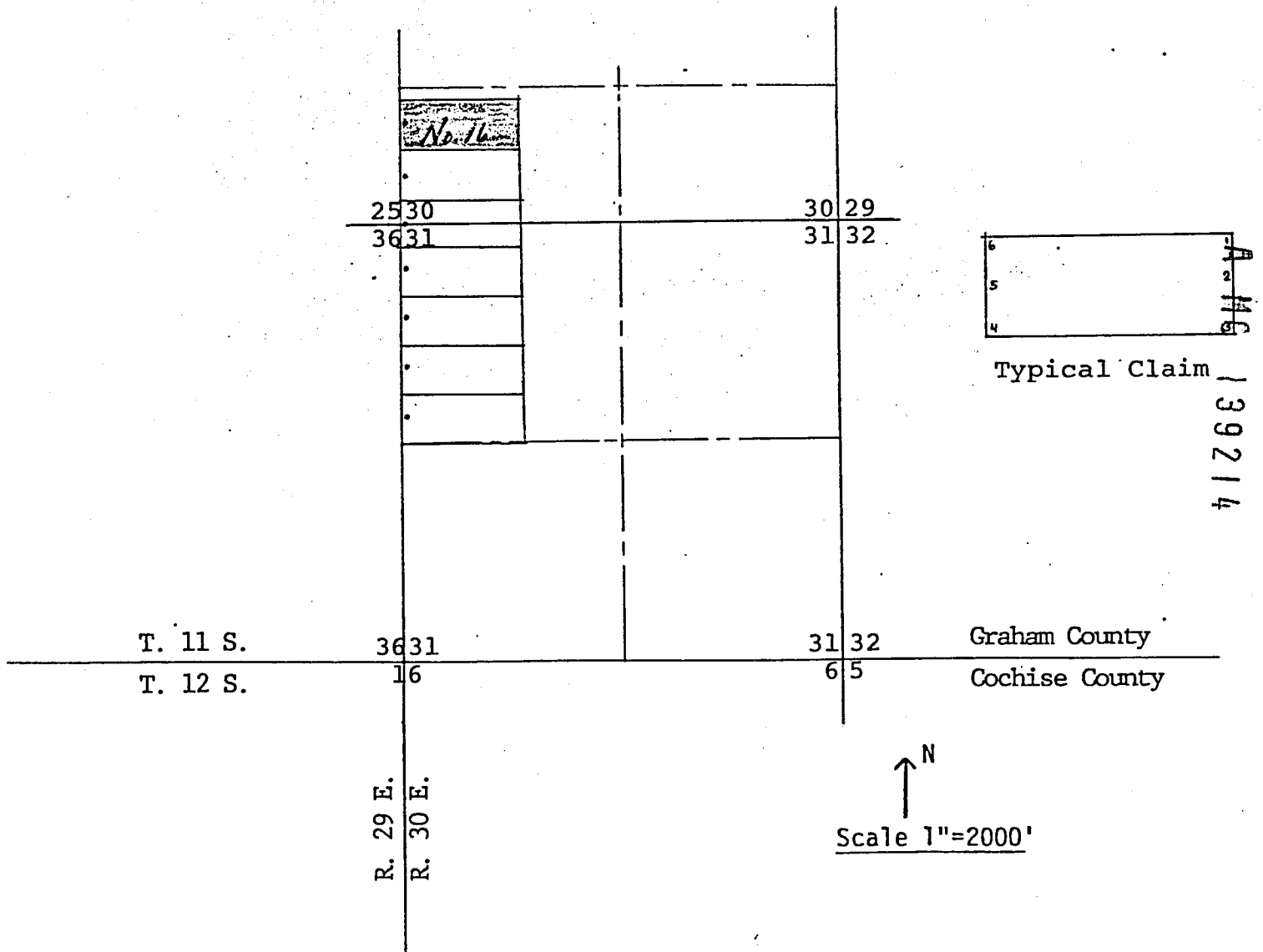
Unknown MINING DISTRICT

Graham COUNTY, ARIZONA

Section 30, Township 11 S., Range 30 E., Gila and Salt River Base and Meridian.

To tie this Claim to the Public Survey, begin at the Northwest corner, Section 31, Township 11 S., Range 30 E., Gila and Salt River Base and Meridian, bear North, 1,500 feet, and East, 1,500 to the northeast corner Monument 1 of this claim.

Thence 300 feet in a Southerly direction to monument 2, marked Cor.2, Corral No.16
 Thence 300 feet in a Southerly direction to monument 3, marked Cor.3, Corral No.16
 Thence 1500 feet in a Westerly direction to monument 4, marked Cor.4, Corral No.16
 Thence 300 feet in a Northerly direction to monument 5, marked Cor.5, Corral No.16
 Thence 300 feet in a Northerly direction to monument 6, marked Cor.6, Corral No.16
 Thence 1500 feet in an Easterly direction to monument 1, marked Cor.1, Corral No.16
 point of beginning.



The type of corner and location monuments used is as follows:

Location Monument: 4" x 4" x 4½' long posts
 Corner Monument 1: 4" x 4" x 4½' long posts
 Corner Monument 2: 4" x 4" x 4½' long posts
 Corner Monument 3: 4" x 4" x 4½' long posts
 Corner Monument 4: 4" x 4" x 4½' long posts
 Corner Monument 5: 4" x 4" x 4½' long posts
 Corner Monument 6: 4" x 4" x 4½' long posts

ARIZONA STATE OFFICE
 BU. LAND MANAGEMENT

SEP 21 1981

7:45 A.M.
 PHOENIX, ARIZONA

LODE LOCATION NOTICE -- ARIZONA

KNOW ALL MEN BY THESE PRESENTS, That The Anaconda Company, a Delaware Corporation, by its Agent, the undersigned, hereby locates the Corral No. 17 Lode Mining Claim on this 24th day of June, 19 81, situated in the Unknown Mining District, Graham County, Arizona, and by this notice, and by right of discovery and location, claim 1,500 feet in length, linear and horizontal measurement along the lode thereof, said lode running in course generally in a Northerly direction together with a total claim width of 600 feet. The monument on which notice of this claim is posted is located 10 feet from the South end and 1,490 feet from the North end.

Said Claim is located in the SE Quarter, Section 25, Township 11 S., Range 29 E., Gila and Salt River Base and Meridian.

Attached is a plat of this claim.

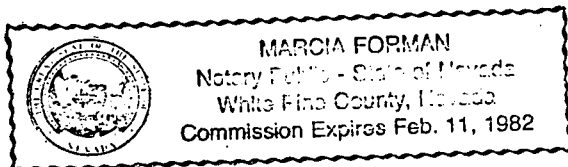
THE ANACONDA COMPANY
555 Seventeenth Street
Denver, Colorado 80217

By *Randy Oxborrow*
its Agent

STATE OF NEVADA }
County of White Pine } ss.

On this 4th day of August, 19 81, before me, the undersigned, a Notary Public in and for said State, personally appeared Randy Oxborrow known to me to be the person who executed the above instrument, as the authorized agent of The Anaconda Company, a Delaware corporation for the purposes therein expressed.

Witness my hand and official seal.



(SEAL)

Marcia Forman
Notary Public

My Commission Expires:

February 11, 1982

ARIZONA STATE OFFICE
BU. LAND MANAGEMENT

SEP 21 1981

7:45 A.M.
PHOENIX, ARIZONA

ARIZONA STATE OFFICE
BU. LAND MANAGEMENT

SEP 21 1981

7:45 A.M.
PHOENIX, ARIZONA

A. MC 139215

PLAT OF THE Corral No.17 LODE CLAIM

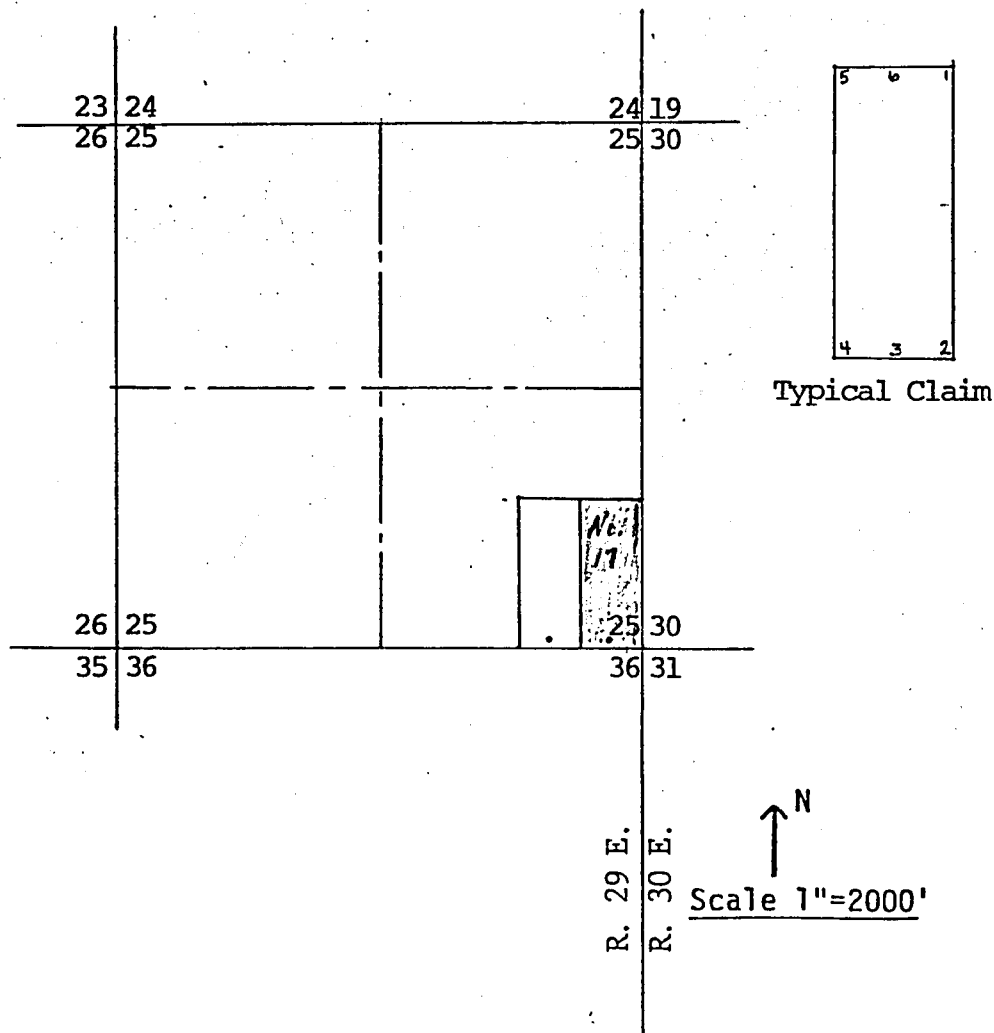
Unknown MINING DISTRICT

Graham COUNTY, ARIZONA

Section 25, Township 11 S., Range 29 E., Gila and Salt River Base and Meridian.

To tie this Claim to the Public Survey, begin at the Southeast corner, Section 25, Township 11 S., Range 29 E., Gila and Salt River Base and Meridian, bear North, 1,500 feet, and _____, _____ to the northeast corner Monument 1 of this claim.

Thence 1500 feet in a Southerly direction to monument 2, marked Cor.2, Corral Nb17
 Thence 300 feet in a Westerly direction to monument 3, marked Cor.3, Corral Nb17
 Thence 300 feet in a Westerly direction to monument 4, marked Cor.4, Corral Nb17
 Thence 1500 feet in a Northerly direction to monument 5, marked Cor.5, Corral Nb17
 Thence 300 feet in an Easterly direction to monument 6, marked Cor.6, Corral Nb17
 Thence 300 feet in an Easterly direction to monument 1, marked Cor.1, Corral Nb17
 point of beginning.



The type of corner and location monuments used is as follows:

Location Monument: 4" x 4" x 4½' long posts
 Corner Monument 1: 4" x 4" x 4½' long posts
 Corner Monument 2: 4" x 4" x 4½' long posts
 Corner Monument 3: 4" x 4" x 4½' long posts
 Corner Monument 4: 4" x 4" x 4½' long posts
 Corner Monument 5: 4" x 4" x 4½' long posts
 Corner Monument 6: 4" x 4" x 4½' long posts

ARIZONA STATE OFFICE
 BU. LAND MANAGEMENT
 SEP 21 1981
 7:45 A.M.
 PHOENIX, ARIZONA

LODE LOCATION NOTICE -- ARIZONA

KNOW ALL MEN BY THESE PRESENTS, That The Anaconda Company, a Delaware Corporation, by its Agent, the undersigned, hereby locates the Cerral No. 18 Lode Mining Claim on this 24th day of June, 1981, situated in the Unknown Mining District, Graham County, Arizona, and by this notice, and by right of discovery and location, claim 1,500 feet in length, linear and horizontal measurement along the lode thereof, said lode running in course generally in a Northerly direction together with a total claim width of 600 feet. The monument on which notice of this claim is posted is located 10 feet from the South end and 1,490 feet from the North end.

Said Claim is located in the SE Quarter, Section 25, Township 11 S., Range 29 E., Gila and Salt River Base and Meridian.

Attached is a plat of this claim.

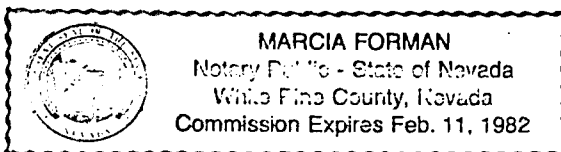
THE ANACONDA COMPANY
555 Seventeenth Street
Denver, Colorado 80217

By *Randy Oxborrow*
Its Agent

STATE OF NEVADA }
County of White Pine } ss.

On this 4th day of August, 1981, before me, the undersigned, a Notary Public in and for said State, personally appeared Randy Oxborrow known to me to be the person who executed the above instrument, as the authorized agent of The Anaconda Company, a Delaware corporation for the purposes therein expressed.

Witness my hand and official seal.



(SEAL)

Marcia Forman
Notary Public

My Commission Expires:

February 11, 1982

ARIZONA STATE OFFICE
BU. LAND MANAGEMENT

SEP 21 1981

7:45 A.M.
PHOENIX, ARIZONA

A MC 139216

PLAT OF THE Corral No.18 LODE CLAIM

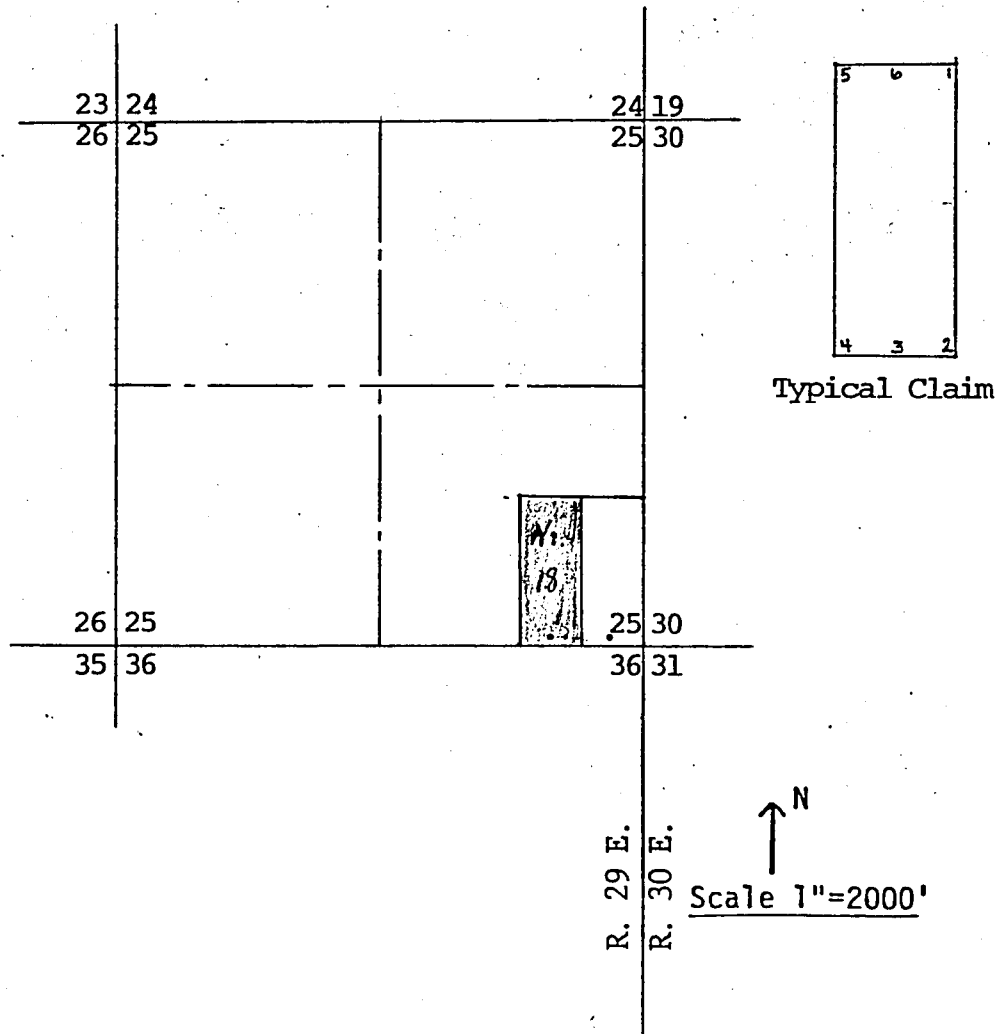
Unknown MINING DISTRICT

Graham COUNTY, ARIZONA

Section 25, Township 11 S., Range 29 E., Gila and Salt River Base and Meridian.

To tie this Claim to the Public Survey, begin at the Southeast corner, Section 25, Township 11 S., Range 29 E., Gila and Salt River Base and Meridian, bear North, 1,500 feet, and West, 600 to the northeast corner Monument 1 of this claim.

Thence 1500 feet in a Southerly direction to monument 2, marked Cor.2, Corral Nb.18
 Thence 300 feet in a Westerly direction to monument 3, marked Cor.3, Corral Nb.18
 Thence 300 feet in a Westerly direction to monument 4, marked Cor.4, Corral Nb.18
 Thence 1500 feet in a Northerly direction to monument 5, marked Cor.5, Corral Nb.18
 Thence 300 feet in an Easterly direction to monument 6, marked Cor.6, Corral Nb.18
 Thence 300 feet in an Easterly direction to monument 1, marked Cor.1, Corral Nb.18
 point of beginning.



A MC 139216

The type of corner and location monuments used is as follows:

- Location Monument: 4" x 4" x 4½' long posts
- Corner Monument 1: 4" x 4" x 4½' long posts
- Corner Monument 2: 4" x 4" x 4½' long posts
- Corner Monument 3: 4" x 4" x 4½' long posts
- Corner Monument 4: 4" x 4" x 4½' long posts
- Corner Monument 5: 4" x 4" x 4½' long posts
- Corner Monument 6: 4" x 4" x 4½' long posts

ARIZONA STATE OFFICE
 BU. LAND MANAGEMENT

SEP 21 1981

7:45 A.M.
 PHOENIX, ARIZONA

PLACER CLAIM LOCATION NOTICE -- ARIZONA

KNOW ALL MEN BY THESE PRESENTS, That The Anaconda Company, a Delaware corporation, by its Agent, the undersigned, by this certificate and by right of location, hereby locates the Artesian No. 1 Placer Claim on this 24th day of June, 19 81, situated in the Unknown Mining District, Cochise County, Arizona. The claim is 1,320 feet long and 660 feet wide. The general course of the claim is Easterly.

The monument on which notice of this claim is posted is located 20 feet from the West end and 1,300 feet from East end.

The area claimed in this location is 20 acres.

Attached is a plat of this claim.

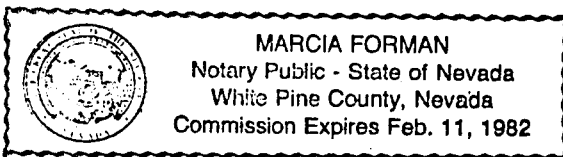
THE ANACONDA COMPANY
555 Seventeenth Street
Denver, Colorado 80211

By Randy Oxborrow
Its Agent

STATE OF NEVADA }
County of White Pine } ss.

On this 4th day of August, 19 81, before me, the undersigned, a Notary Public in and for said State, personally appeared Randy Oxborrow known to me to be the person who executed the above instrument, as the authorized agent of The Anaconda Company, a Delaware corporation for the purposes therein expressed.

Witness my hand and official seal.



(SEAL)

My commission expires:

February 11, 1982

ARIZONA STATE OFFICE
BU. LAND MANAGEMENT

SEP 21 1981

7:45 A.M.
PHOENIX, ARIZONA

A MC 130217

PLAT OF THE Artesian No. 1 PLACER CLAIM

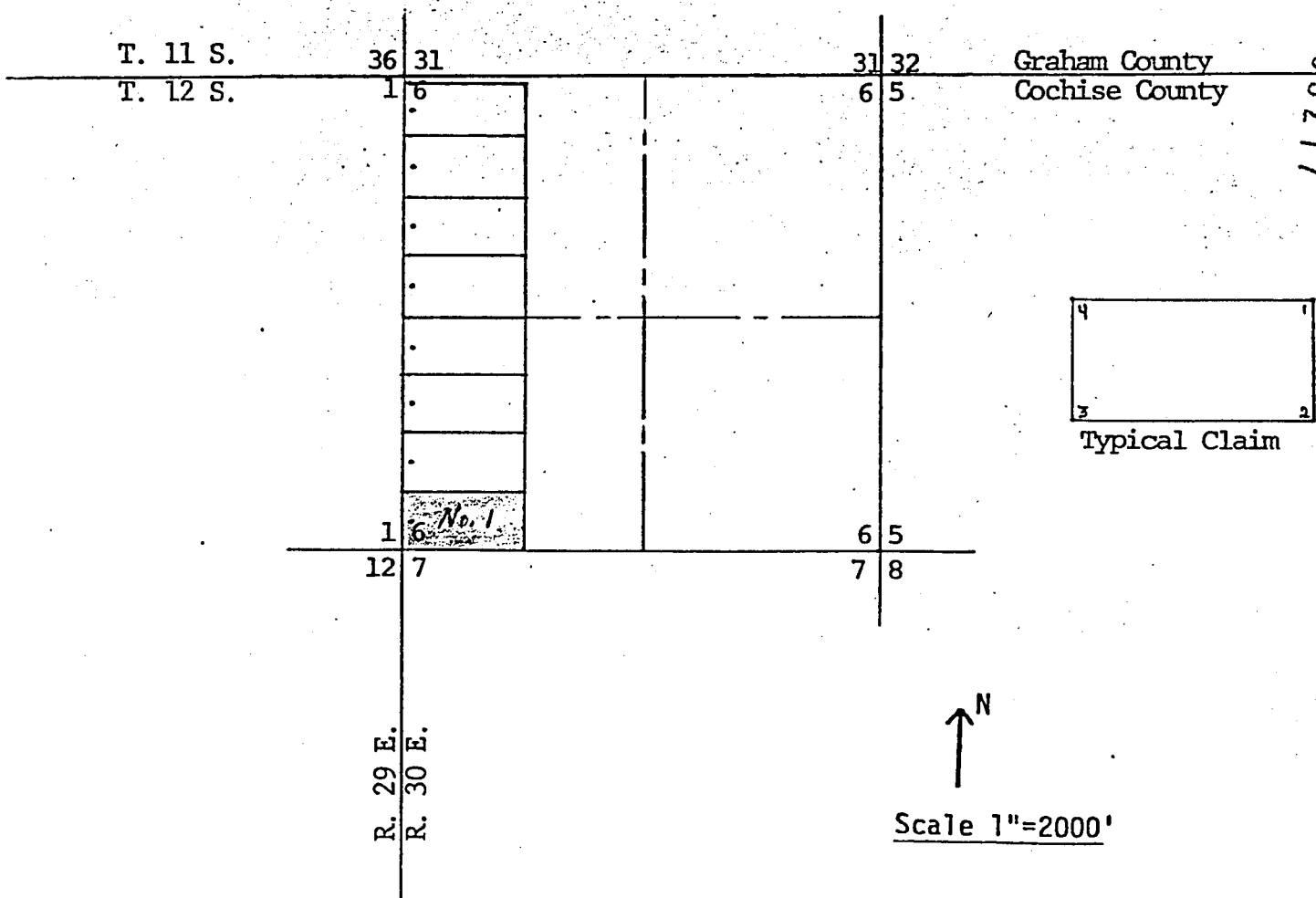
Unknown MINING DISTRICT

Cochise COUNTY, ARIZONA

Section 6, Township 12 S., Range 30 E., Gila and Salt River Base and Meridian.

To tie this Claim to the Public Survey, begin at the Southwest corner, Section 6, Township 12 S., Range 30 E., Gila and Salt River Base and Meridian, bear North, 660 feet, and East, 1,320 to the northeast corner Monument 1 of this claim.

Thence 660 feet in a Southerly direction to monument 2, marked Cor. 2, Artesian No. 1
 Thence 1320 feet in a Westerly direction to monument 3, marked Cor. 3, Artesian No. 1
 Thence 660 feet in a Northerly direction to monument 4, marked Cor. 4, Artesian No. 1
 Thence 1320 feet in an Easterly direction to monument 1, marked Cor. 1, Artesian No. 1
 point of beginning.



The type of corner and location monuments used is as follows:

Location Monument: 4" x 4" x 4½' long posts
 Corner Monument 1: 4" x 4" x 4½' long posts
 Corner Monument 2: 4" x 4" x 4½' long posts
 Corner Monument 3: 4" x 4" x 4½' long posts
 Corner Monument 4: 4" x 4" x 4½' long posts

ARIZONA STATE OFFICE
 BU. LAND MANAGEMENT

SEP 21 1981

7:45 A.M.
 PHOENIX, ARIZONA

PLACER CLAIM LOCATION NOTICE -- ARIZONA

KNOW ALL MEN BY THESE PRESENTS, That The Anaconda Company, a Delaware corporation, by its Agent, the undersigned, by this certificate and by right of location, hereby locates the Artesian No. 2 Placer Claim on this 24th day of June, 1981, situated in the Unknown Mining District, Cochise County, Arizona. The claim is 1,320 feet long and 660 feet wide. The general course of the claim is Easterly.

The monument on which notice of this claim is posted is located 20 feet from the West end and 1,300 feet from East end.

The area claimed in this location is 20 acres.

Attached is a plat of this claim.


THE ANACONDA COMPANY
555 Seventeenth Street
Denver, Colorado 80217

By Randy Oxborrow
Its Agent

STATE OF NEVADA }
County of White Pine } ss.

On this 4th day of August, 1981, before me, the undersigned, a Notary Public in and for said State, personally appeared Randy Oxborrow known to me to be the person who executed the above instrument, as the authorized agent of The Anaconda Company, a Delaware corporation for the purposes therein expressed.

Witness my hand and official seal.



Marcia Forman
Notary Public

(SEAL)

My commission expires:

February 11, 1982

ARIZONA STATE OFFICE
BU. LAND MANAGEMENT

SEP 21 1981

7:45 A.M.
PHOENIX, ARIZONA

A MC 139218

PLAT OF THE Artesian No. 2 PLACER CLAIM

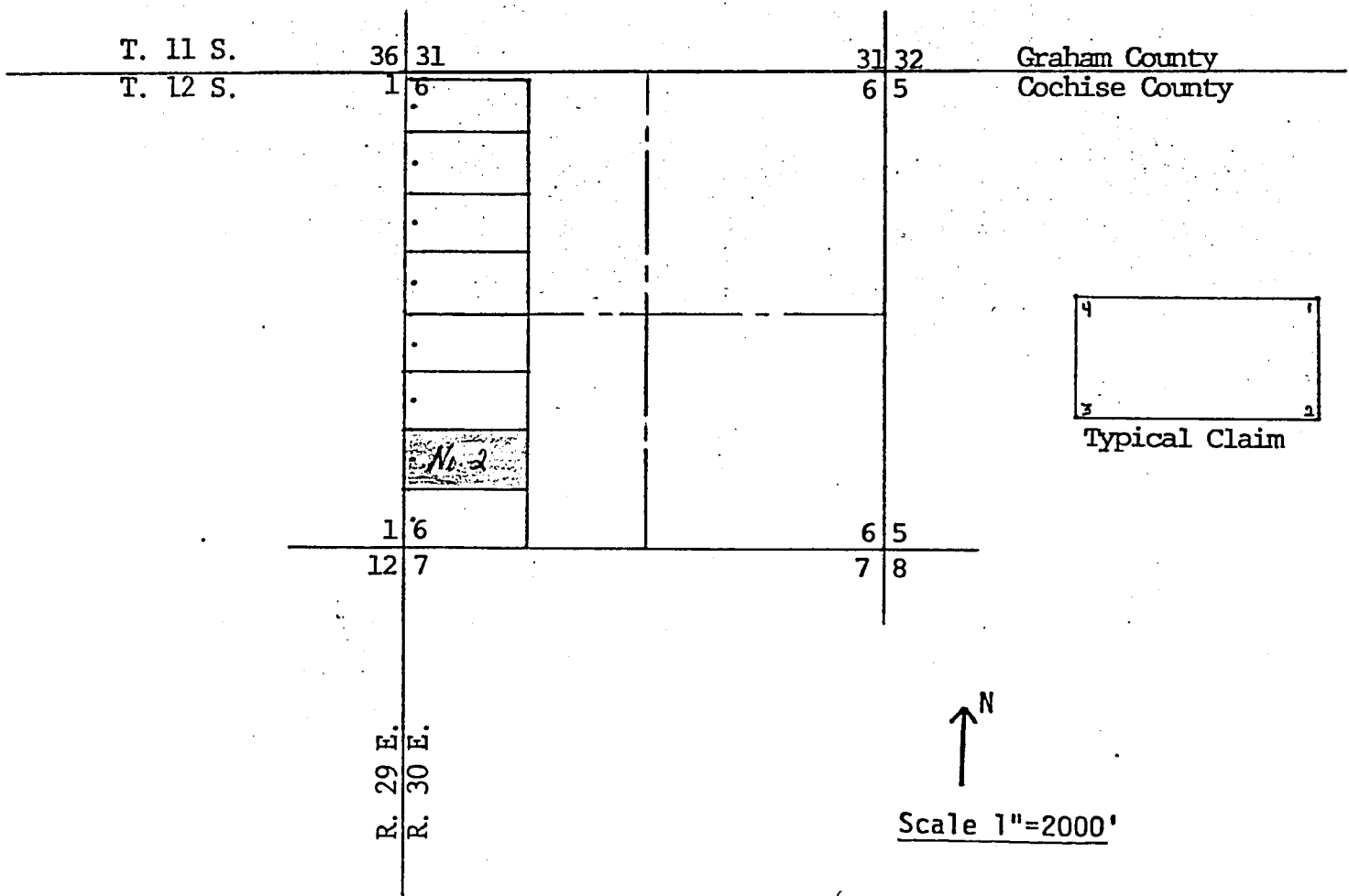
Unknown MINING DISTRICT

Cochise COUNTY, ARIZONA

Section 6, Township 12 S., Range 30 E., Gila and Salt River Base and Meridian.

To tie this Claim to the Public Survey, begin at the Southwest corner, Section 6, Township 12 S., Range 30 E., Gila and Salt River Base and Meridian, bear North, 1,320 feet, and East, 1,320 to the northeast corner Monument 1 of this claim.

Thence 660 feet in a Southerly direction to monument 2, marked Cor. 2, Artesian No. 2
 Thence 1320 feet in a Westerly direction to monument 3, marked Cor. 3, Artesian No. 2
 Thence 660 feet in a Northerly direction to monument 4, marked Cor. 4, Artesian No. 2
 Thence 1320 feet in an Easterly direction to monument 1, marked Cor. 1, Artesian No. 2
 point of beginning.



The type of corner and location monuments used is as follows:

Location Monument: 4" x 4" x 4 1/2' long posts
 Corner Monument 1: 4" x 4" x 4 1/2' long posts
 Corner Monument 2: 4" x 4" x 4 1/2' long posts
 Corner Monument 3: 4" x 4" x 4 1/2' long posts
 Corner Monument 4: 4" x 4" x 4 1/2' long posts

ARIZONA STATE OFFICE
 BU. LAND MANAGEMENT

SEP 21 1981

7:45 A.M.
 PHOENIX, ARIZONA

A MC 139218

PLACER CLAIM LOCATION NOTICE -- ARIZONA

KNOW ALL MEN BY THESE PRESENTS, That The Anaconda Company, a Delaware corporation, by its Agent, the undersigned, by this certificate and by right of location, hereby locates the Artesian No. 3 Placer Claim on this 24th day of June, 19 81, situated in the Unknown Mining District, Cochise County, Arizona. The claim is 1,320 feet long and 660 feet wide. The general course of the claim is Easterly.

The monument on which notice of this claim is posted is located 20 feet from the West end and 1,300 feet from East end.

The area claimed in this location is 20 acres.

Attached is a plat of this claim.

THE ANACONDA COMPANY
555 Seventeenth Street
Denver, Colorado 80217

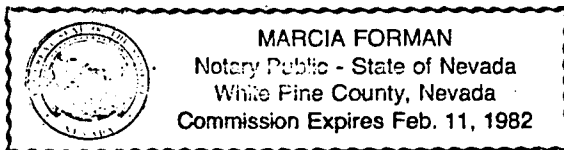
By

Randy Oxborrow
Its Agent

STATE OF NEVADA }
County of White Pine } ss.

On this 4th day of August, 19 81, before me, the undersigned, a Notary Public in and for said State, personally appeared Randy Oxborrow known to me to be the person who executed the above instrument, as the authorized agent of The Anaconda Company, a Delaware corporation for the purposes therein expressed.

Witness my hand and official seal.



Marcia Forman
Notary Public

(SEAL)

My commission expires:

February 11, 1982

ARIZONA STATE OFFICE
BU. LAND MANAGEMENT

SEP 21 1981

7:45 A.M.
PHOENIX, ARIZONA

PLAT OF THE Artesian No.3 PLACER CLAIM

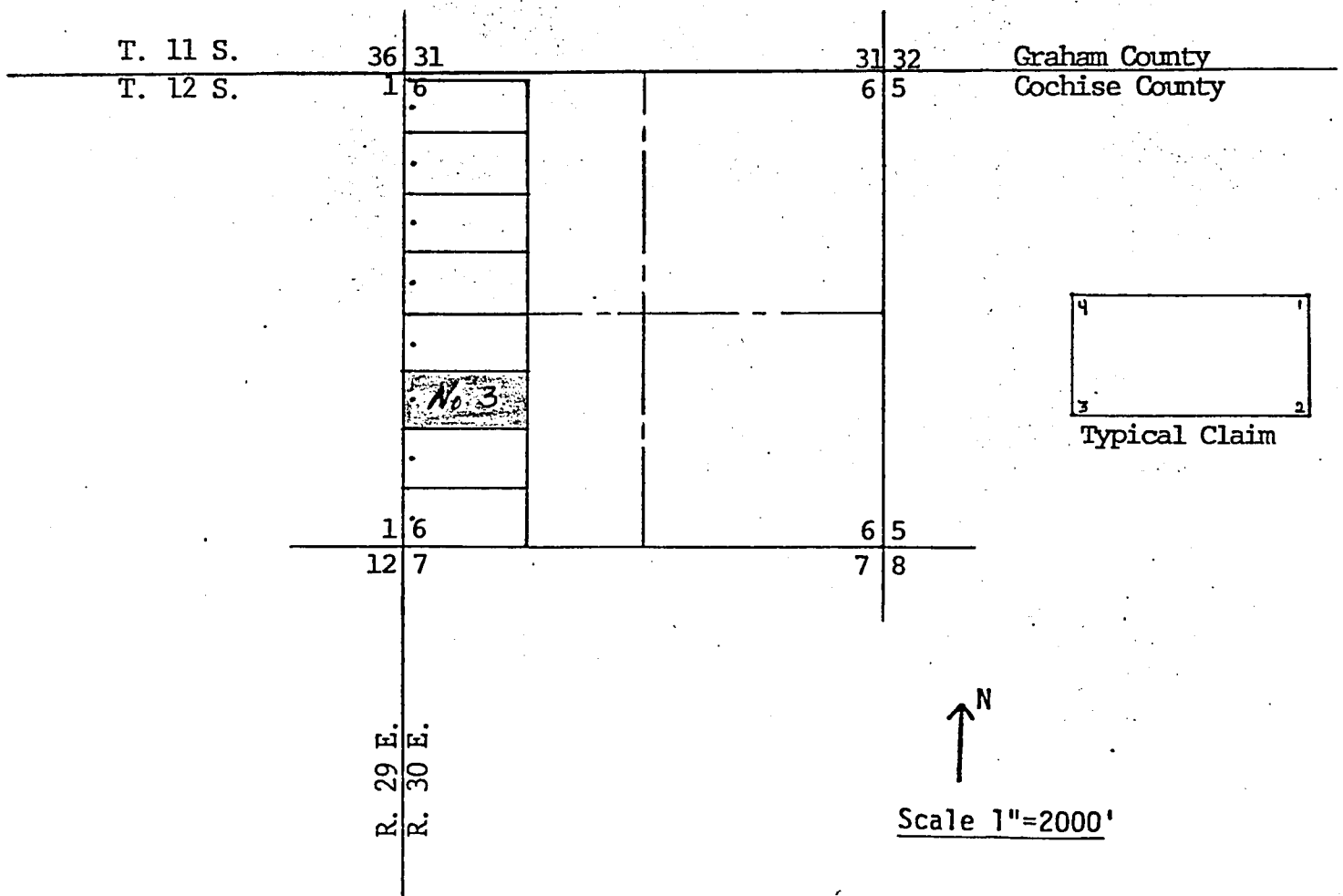
Unknown MINING DISTRICT

Cochise COUNTY, ARIZONA

Section 6, Township 12 S., Range 30 E., Gila and Salt River Base and Meridian.

To tie this Claim to the Public Survey, begin at the Southwest corner, Section 6, Township 12 S., Range 30 E., Gila and Salt River Base and Meridian, bear North, 1,980 feet, and East, 1,320 to the northeast corner Monument 1 of this claim.

Thence 660 feet in a Southerly direction to monument 2, marked Cor.2, Artesian No.3
 Thence 1320 feet in a Westerly direction to monument 3, marked Cor.3, Artesian No.3
 Thence 660 feet in a Northerly direction to monument 4, marked Cor.4, Artesian No.3
 Thence 1320 feet in an Easterly direction to monument 1, marked Cor.1, Artesian No.3
 point of beginning.



A MC 139219

The type of corner and location monuments used is as follows:

Location Monument: 4" x 4" x 4½' long posts
 Corner Monument 1: 4" x 4" x 4½' long posts
 Corner Monument 2: 4" x 4" x 4½' long posts
 Corner Monument 3: 4" x 4" x 4½' long posts
 Corner Monument 4: 4" x 4" x 4½' long posts

ARIZONA STATE OFFICE
 BU. LAND MANAGEMENT

SEP 21 1981

7:45 A.M.
 PHOENIX, ARIZONA

PLACER CLAIM LOCATION NOTICE -- ARIZONA

KNOW ALL MEN BY THESE PRESENTS, That The Anaconda Company, a Delaware corporation, by its Agent, the undersigned, by this certificate and by right of location, hereby locates the Artesian No. 4 Placer Claim on this 24th day of June, 1981, situated in the Unknown Mining District, Cochise County, Arizona. The claim is 1,320 feet long and 660 feet wide. The general course of the claim is Easterly.

The monument on which notice of this claim is posted is located 20 feet from the West end and 1,300 feet from East end.

The area claimed in this location is 20 acres.

Attached is a plat of this claim.

THE ANACONDA COMPANY
555 Seventeenth Street
Denver, Colorado 80217

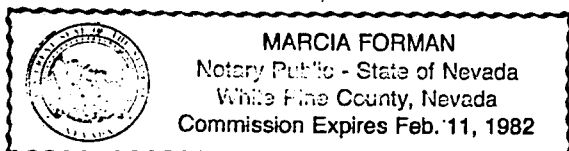
By

Randy Oxborrow
Its Agent

STATE OF NEVADA)
County of White Pine) ss.

On this 4th day of August, 1981, before me, the undersigned, a Notary Public in and for said State, personally appeared Randy Oxborrow known to me to be the person who executed the above instrument, as the authorized agent of The Anaconda Company, a Delaware corporation for the purposes therein expressed.

Witness my hand and official seal.



Marcia Forman
Notary Public

(SEAL)

My commission expires:

February 11, 1982

ARIZONA STATE OFFICE
BU. LAND MANAGEMENT

SEP 21 1981

7:45 A.M.
PHOENIX, ARIZONA

A MC 139220

PLAT OF THE Artesian No.4 PLACER CLAIM

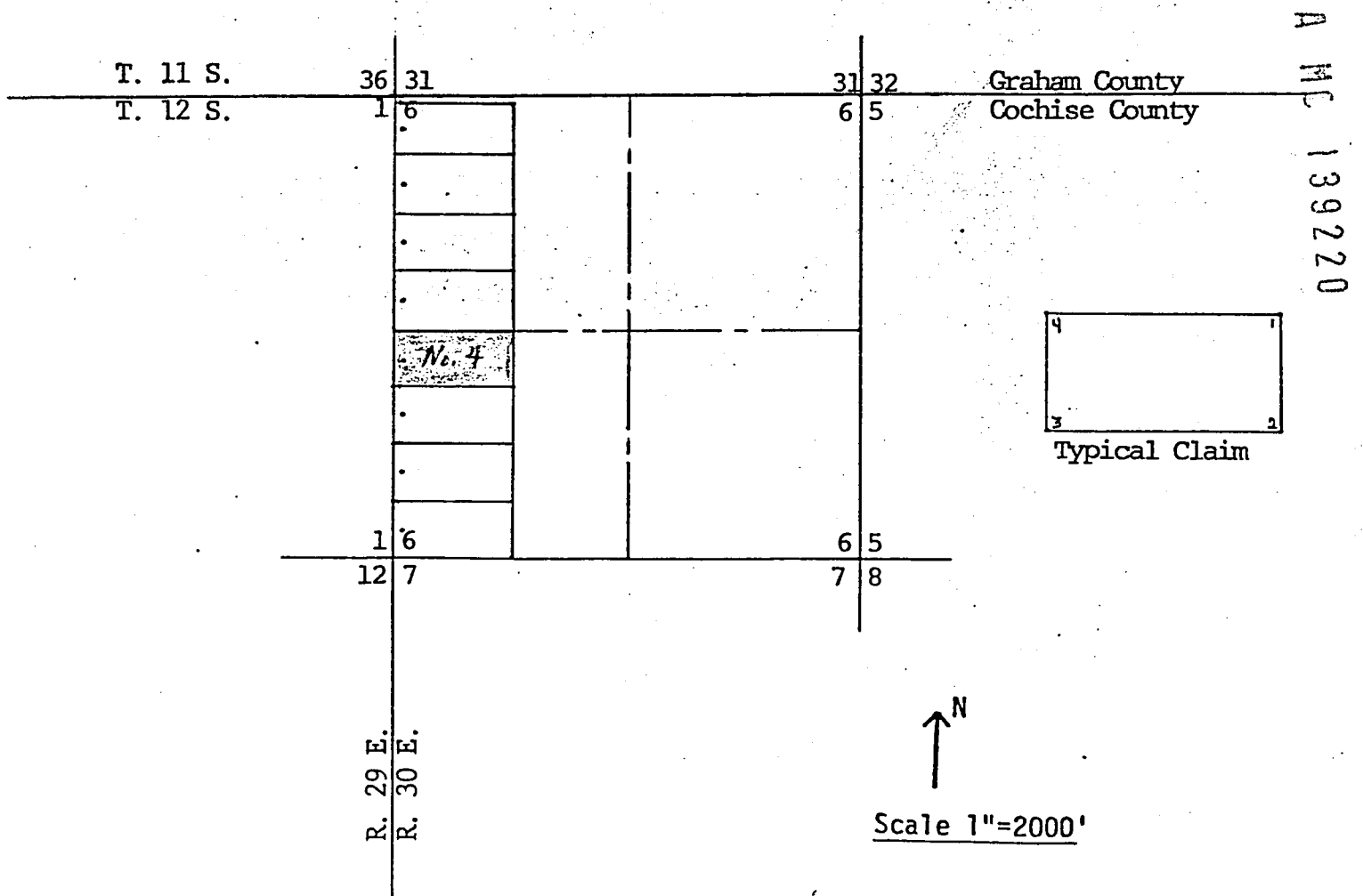
Unknown MINING DISTRICT

Cochise COUNTY, ARIZONA

Section 6, Township 12 S., Range 30 E., Gila and Salt River Base and Meridian.

To tie this Claim to the Public Survey, begin at the Southwest corner, Section 6, Township 12 S., Range 30 E., Gila and Salt River Base and Meridian, bear North, 2,640 feet, and East, 1,320 to the northeast corner Monument 1 of this claim.

Thence 660 feet in a Southerly direction to monument 2, marked Cor.2, Artesian No.4
 Thence 1320 feet in a Westerly direction to monument 3, marked Cor.3, Artesian No.4
 Thence 660 feet in a Northerly direction to monument 4, marked Cor.4, Artesian No.4
 Thence 1320 feet in an Easterly direction to monument 1, marked Cor.1, Artesian No.4
 point of beginning.



The type of corner and location monuments used is as follows:

Location Monument: 4" x 4" x 4 1/2' long posts
 Corner Monument 1: 4" x 4" x 4 1/2' long posts
 Corner Monument 2: 4" x 4" x 4 1/2' long posts
 Corner Monument 3: 4" x 4" x 4 1/2' long posts
 Corner Monument 4: 4" x 4" x 4 1/2' long posts

ARIZONA STATE OFFICE
 BU. LAND MANAGEMENT

SEP 21 1981

7:45 A.M.
 PHOENIX, ARIZONA

PLACER CLAIM LOCATION NOTICE -- ARIZONA

KNOW ALL MEN BY THESE PRESENTS, That The Anaconda Company, a Delaware corporation, by its Agent, the undersigned, by this certificate and by right of location, hereby locates the Artesian No. 5 Placer Claim on this 24th day of June, 1981, situated in the Unknown Mining District, Cochise County, Arizona. The claim is 1,320 feet long and 660 feet wide. The general course of the claim is Easterly.

The monument on which notice of this claim is posted is located 20 feet from the West end and 1,300 feet from East end.

The area claimed in this location is 20 acres.

Attached is a plat of this claim.

THE ANACONDA COMPANY
555 Seventeenth Street
Denver, Colorado 80217

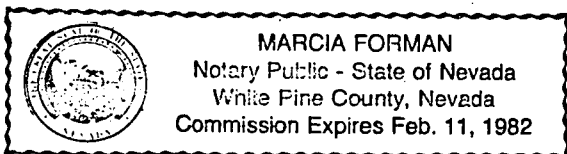
By

Randy Oxborrow
Its Agent

STATE OF NEVADA)
County of White Pine) ss.

On this 4th day of August, 1981, before me, the undersigned, a Notary Public in and for said State, personally appeared Randy Oxborrow known to me to be the person who executed the above instrument, as the authorized agent of The Anaconda Company, a Delaware corporation for the purposes therein expressed.

Witness my hand and official seal.



Marcia Forman
Notary Public

(SEAL)

My commission expires:

February 11, 1982

ARIZONA STATE OFFICE
BU. LAND MANAGEMENT
SEP 21 1981
7:45 A.M.
PHOENIX, ARIZONA

A HC 139221

PLAT OF THE Artesian No.5 PLACER CLAIM

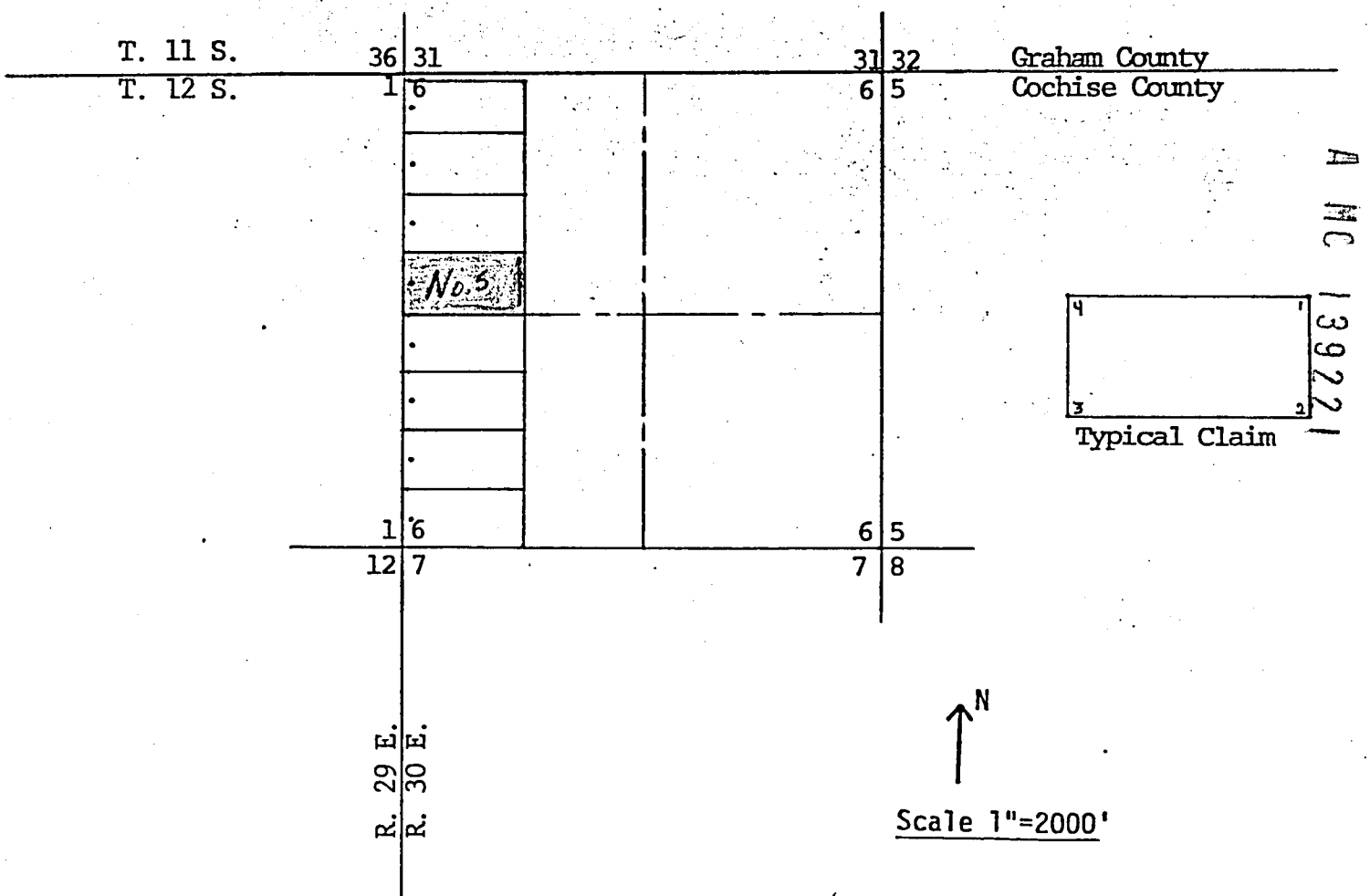
Unknown MINING DISTRICT

Cochise COUNTY, ARIZONA

Section 6, Township 12 S., Range 30 E., Gila and Salt River Base and Meridian.

To tie this Claim to the Public Survey, begin at the Southwest corner, Section 6, Township 12 S., Range 30 E., Gila and Salt River Base and Meridian, bear North, 3,300 feet, and East, 1,320 to the northeast corner Monument 1 of this claim.

Thence 660 feet in a Southerly direction to monument 2, marked Cor.2, Artesian No.5
 Thence 1320 feet in a Westerly direction to monument 3, marked Cor.3, Artesian No.
 Thence 660 feet in a Northerly direction to monument 4, marked Cor.4, Artesian No.5
 Thence 1320 feet in an Easterly direction to monument 1, marked Cor.1, Artesian No.
 point of beginning.



The type of corner and location monuments used is as follows:

Location Monument: 4" x 4" x 4½' long posts
 Corner Monument 1: 4" x 4" x 4½' long posts
 Corner Monument 2: 4" x 4" x 4½' long posts
 Corner Monument 3: 4" x 4" x 4½' long posts
 Corner Monument 4: 4" x 4" x 4½' long posts

ARIZONA STATE OFFICE
 BU. LAND MANAGEMENT

SEP 21 1981

7:45 A.M.
 PHOENIX, ARIZONA

PLACER CLAIM LOCATION NOTICE -- ARIZONA

KNOW ALL MEN BY THESE PRESENTS, That The Anaconda Company, a Delaware corporation, by its Agent, the undersigned, by this certificate and by right of location, hereby locates the Artesian No. 6 Placer Claim on this 24th day of June, 19 81, situated in the Unknown Mining District, Cochise County, Arizona. The claim is 1,320 feet long and 660 feet wide. The general course of the claim is Easterly.

The monument on which notice of this claim is posted is located 20 feet from the West end and 1,300 feet from East end.

The area claimed in this location is 20 acres.

Attached is a plat of this claim.

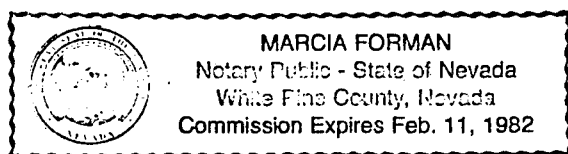
THE ANACONDA COMPANY
555 Seventeenth Street
Denver, Colorado 80217

By Randy Oxborrow
Its Agent

STATE OF NEVADA }
County of White Pine } ss.

On this 4th day of August, 1981, before me, the undersigned, a Notary Public in and for said State, personally appeared Randy Oxborrow known to me to be the person who executed the above instrument, as the authorized agent of The Anaconda Company, a Delaware corporation for the purposes therein expressed.

Witness my hand and official seal.



Marcia Forman
Notary Public

(SEAL)

My commission expires:

February 11, 1982

ARIZONA STATE OFFICE
BU. LAND MANAGEMENT

SEP 21 1981

7:45 A.M.
PHOENIX, ARIZONA

A MC 139222

PLAT OF THE Artesian No.6 PLACER CLAIM

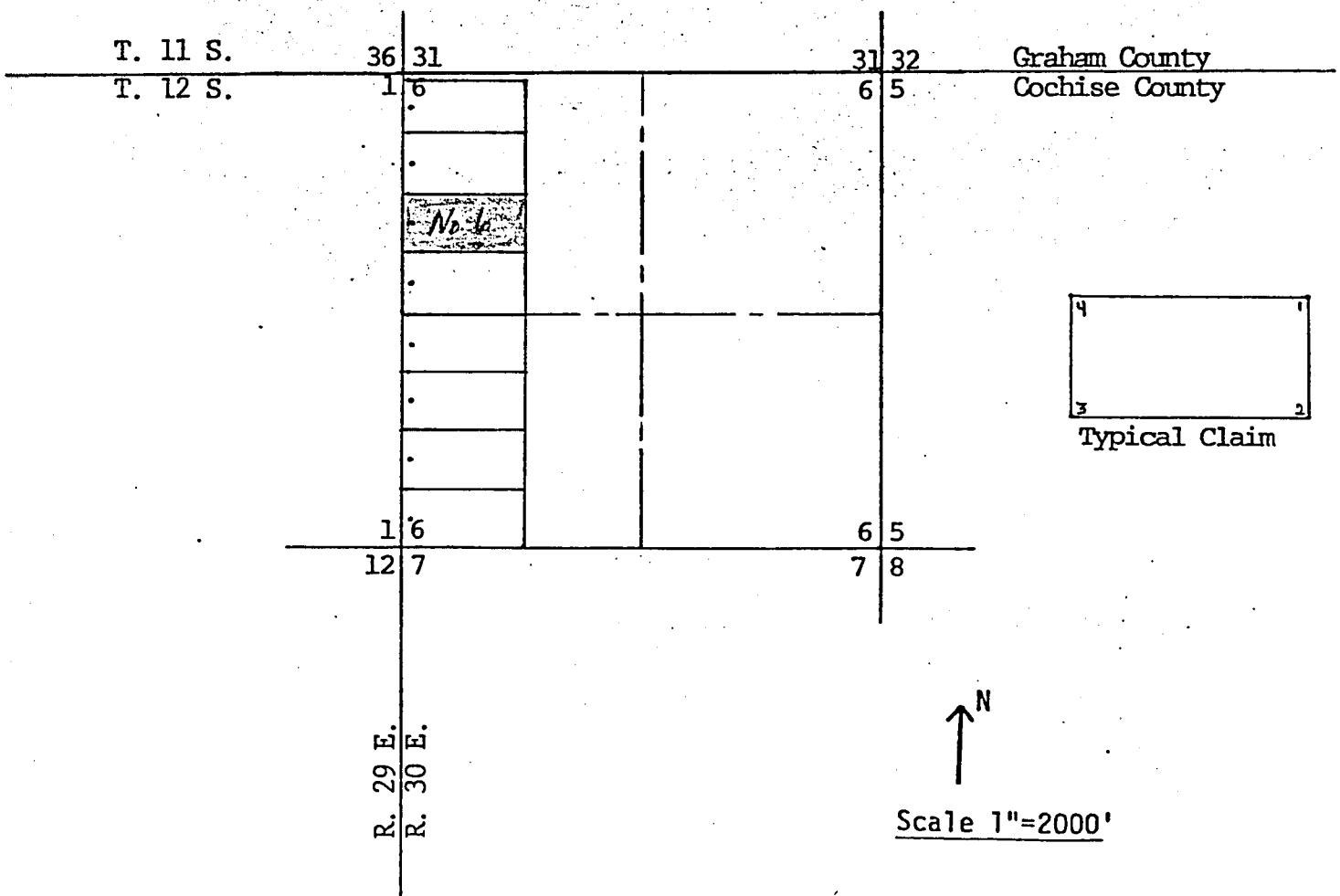
Unknown MINING DISTRICT

Cochise COUNTY, ARIZONA

Section 6, Township 12 S., Range 30 E., Gila and Salt River Base and Meridian.

To tie this Claim to the Public Survey, begin at the Southwest corner, Section 6, Township 12 S., Range 30 E., Gila and Salt River Base and Meridian, bear North, 3,960 feet, and East, 1,320 to the northeast corner Monument 1 of this claim.

Thence 660 feet in a Southerly direction to monument 2, marked Cor.2, Artesian No.
 Thence 1320 feet in a Westerly direction to monument 3, marked Cor.3, Artesian No.
 Thence 660 feet in a Northerly direction to monument 4, marked Cor.4, Artesian No.
 Thence 1320 feet in an Easterly direction to monument 1, marked Cor.1, Artesian No.
 point of beginning.



A MC 139222

The type of corner and location monuments used is as follows:

- Location Monument: 4" x 4" x 4 1/2' long posts
- Corner Monument 1: 4" x 4" x 4 1/2' long posts
- Corner Monument 2: 4" x 4" x 4 1/2' long posts
- Corner Monument 3: 4" x 4" x 4 1/2' long posts
- Corner Monument 4: 4" x 4" x 4 1/2' long posts

ARIZONA STATE OFFICE
 BU. LAND MANAGEMENT

SEP 21 1981

7:45 A.M.
 PHOENIX, ARIZONA

PLACER CLAIM LOCATION NOTICE -- ARIZONA

KNOW ALL MEN BY THESE PRESENTS, That The Anaconda Company, a Delaware corporation, by its Agent, the undersigned, by this certificate and by right of location, hereby locates the Artesian No. 7 Placer Claim on this 24th day of June, 1981, situated in the Unknown Mining District, Cochise County, Arizona. The claim is 1,320 feet long and 660 feet wide. The general course of the claim is Easterly.

The monument on which notice of this claim is posted is located 20 feet from the West end and 1,300 feet from East end.

The area claimed in this location is 20 acres.

Attached is a plat of this claim.


THE ANACONDA COMPANY
555 Seventeenth Street
Denver, Colorado 80217

By Randy Oxborrow
Its Agent

STATE OF NEVADA)
County of White Pine) ss.

On this 4th day of August, 1981, before me, the undersigned, a Notary Public in and for said State, personally appeared Randy Oxborrow known to me to be the person who executed the above instrument, as the authorized agent of The Anaconda Company, a Delaware corporation for the purposes therein expressed.

Witness my hand and official seal.



(SEAL)

Marcia Forman
Notary Public

My commission expires:

February 11, 1982

ARIZONA STATE OFFICE
BU. LAND MANAGEMENT

SEP 21 1981

7:45 A.M.
PHOENIX, ARIZONA

A MC 139223

PLAT OF THE Artesian No.7 PLACER CLAIM

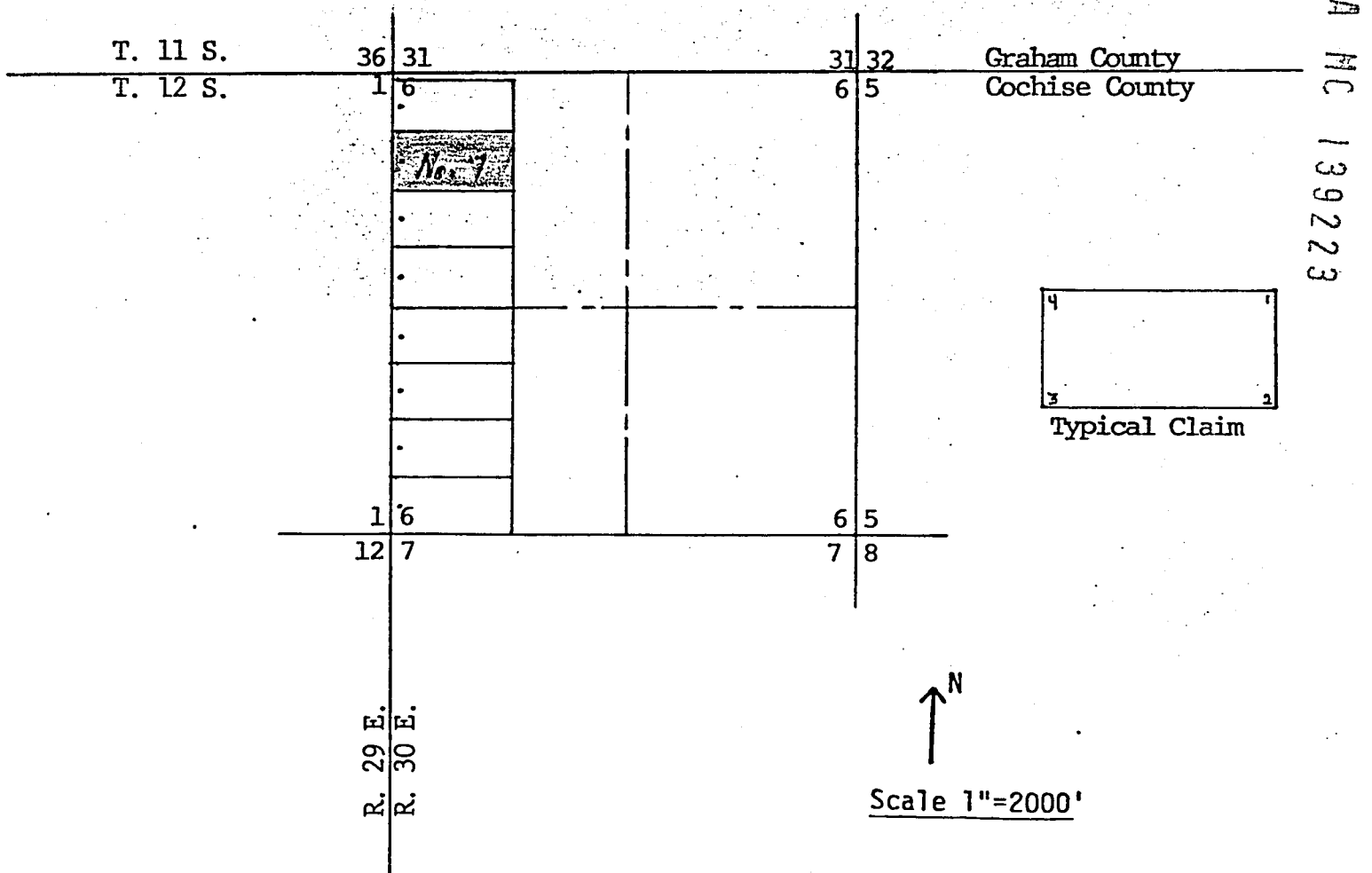
Unknown MINING DISTRICT

Cochise COUNTY, ARIZONA

Section 6, Township 12 S., Range 30 E., Gila and Salt River Base and Meridian.

To tie this Claim to the Public Survey, begin at the Southwest corner, Section 6, Township 12 S., Range 30 E., Gila and Salt River Base and Meridian, bear North, 4,620 feet, and East, 1,320 to the northeast corner Monument 1 of this claim.

Thence 660 feet in a Southerly direction to monument 2, marked Cor.2, Artesian No.7
 Thence 1320 feet in a Westerly direction to monument 3, marked Cor.3, Artesian No.7
 Thence 660 feet in a Northerly direction to monument 4, marked Cor.4, Artesian No.7
 Thence 1320 feet in an Easterly direction to monument 1, marked Cor.1, Artesian No.7
 point of beginning.



The type of corner and location monuments used is as follows:

Location Monument: 4" x 4" x 4 1/2' long posts
 Corner Monument 1: 4" x 4" x 4 1/2' long posts
 Corner Monument 2: 4" x 4" x 4 1/2' long posts
 Corner Monument 3: 4" x 4" x 4 1/2' long posts
 Corner Monument 4: 4" x 4" x 4 1/2' long posts

ARIZONA STATE OFFICE
 BU. LAND MANAGEMENT
 SEP 21 1951
 7:45 A.M.
 PHOENIX, ARIZONA

PLACER CLAIM LOCATION NOTICE -- ARIZONA

KNOW ALL MEN BY THESE PRESENTS, That The Anaconda Company, a Delaware corporation, by its Agent, the undersigned, by this certificate and by right of location, hereby locates the Artesian No. 8 Placer Claim on this 25th day of June, 1981, situated in the Unknown Mining District, Cochise County, Arizona. The claim is 1,320 feet long and 660 feet wide. The general course of the claim is Easterly.

The monument on which notice of this claim is posted is located 20 feet from the West end and 1,300 feet from East end.

The area claimed in this location is 20 acres.

Attached is a plat of this claim.

THE ANACONDA COMPANY
555 Seventeenth Street
Denver, Colorado 80217

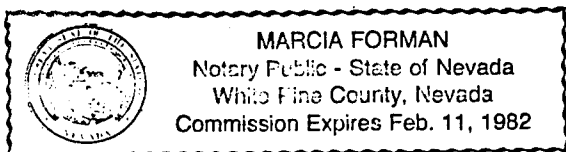
By

Randy Oxborrow
Its Agent

STATE OF NEVADA }
County of White Pine } ss.

On this 4th day of August, 1981, before me, the undersigned, a Notary Public in and for said State, personally appeared Randy Oxborrow known to me to be the person who executed the above instrument, as the authorized agent of The Anaconda Company, a Delaware corporation for the purposes therein expressed.

Witness my hand and official seal.



Marcia Forman
Notary Public

(SEAL)

My commission expires:

February 11, 1982

ARIZONA STATE OFFICE
BU. LAND MANAGEMENT

SEP 21 1981

7:45 A.M.
PHOENIX, ARIZONA

ARIZONA STATE OFFICE
BU. LAND MANAGEMENT

SEP 21 1981

7:45 A.M.
PHOENIX, ARIZONA

A MC 139224

PLAT OF THE Artesian No. 8 PLACER CLAIM

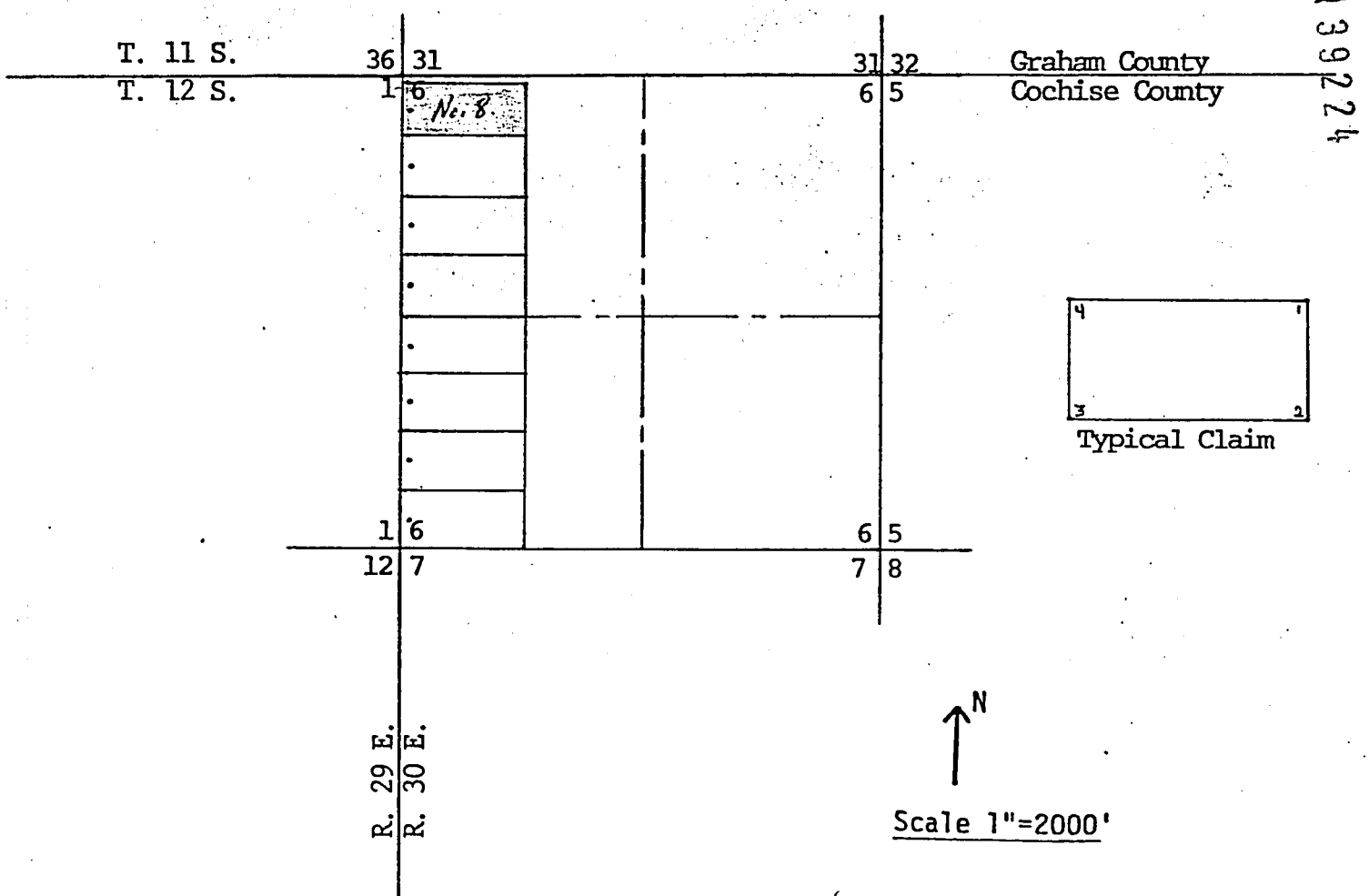
Unknown MINING DISTRICT

Cochise COUNTY, ARIZONA

Section 6, Township 12 S., Range 30 E., Gila and Salt River Base and Meridian.

To tie this Claim to the Public Survey, begin at the Southwest corner, Section 6, Township 12 S., Range 30 E., Gila and Salt River Base and Meridian, bear North, 5,280 feet, and East, 1,320 to the northeast corner Monument 1 of this claim.

Thence 660 feet in a Southerly direction to monument 2, marked Cor. 2, Artesian No. 8
 Thence 1320 feet in a Westerly direction to monument 3, marked Cor. 3, Artesian No. 8
 Thence 660 feet in a Northerly direction to monument 4, marked Cor. 4, Artesian No. 8
 Thence 1320 feet in an Easterly direction to monument 1, marked Cor. 1, Artesian No. 8
 point of beginning.



The type of corner and location monuments used is as follows:

Location Monument: 4" x 4" x 4½' long posts
 Corner Monument 1: 4" x 4" x 4½' long posts
 Corner Monument 2: 4" x 4" x 4½' long posts
 Corner Monument 3: 4" x 4" x 4½' long posts
 Corner Monument 4: 4" x 4" x 4½' long posts

ARIZONA STATE OFFICE
 BU. LAND MANAGEMENT

SEP 21 1991

7:45 A.M.
 PHOENIX, ARIZONA

PLACER CLAIM LOCATION NOTICE -- ARIZONA

KNOW ALL MEN BY THESE PRESENTS, That The Anaconda Company, a Delaware corporation, by its Agent, the undersigned, by this certificate and by right of location, hereby locates the Artesian No. 9 Placer Claim on this 25th day of June, 19 81, situated in the Unknown Mining District, Graham County, Arizona. The claim is 1,320 feet long and 660 feet wide. The general course of the claim is Easterly.

The monument on which notice of this claim is posted is located 20 feet from the West end and 1,300 feet from East end.

The area claimed in this location is 20 acres.

Attached is a plat of this claim.

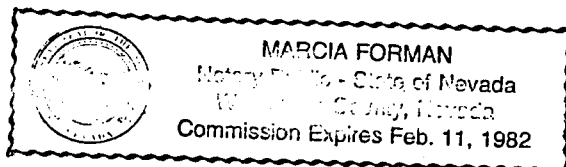
THE ANACONDA COMPANY
555 Seventeenth Street
Denver, Colorado 80217

By Randy Oxborrow
Its Agent

STATE OF NEVADA)
County of White Pine) ss.

On this 4th day of August, 1981, before me, the undersigned, a Notary Public in and for said State, personally appeared Randy Oxborrow known to me to be the person who executed the above instrument, as the authorized agent of The Anaconda Company, a Delaware corporation for the purposes therein expressed.

Witness my hand and official seal.



Marcia Forman
Notary Public

(SEAL)

My commission expires:

February 11, 1982

ARIZONA STATE OFFICE
BU. LAND MANAGEMENT

SEP 21 1981

7:45 A.M.
PHOENIX, ARIZONA

A MC 139225

PLAT OF THE Artesian No.9 PLACER CLAIM

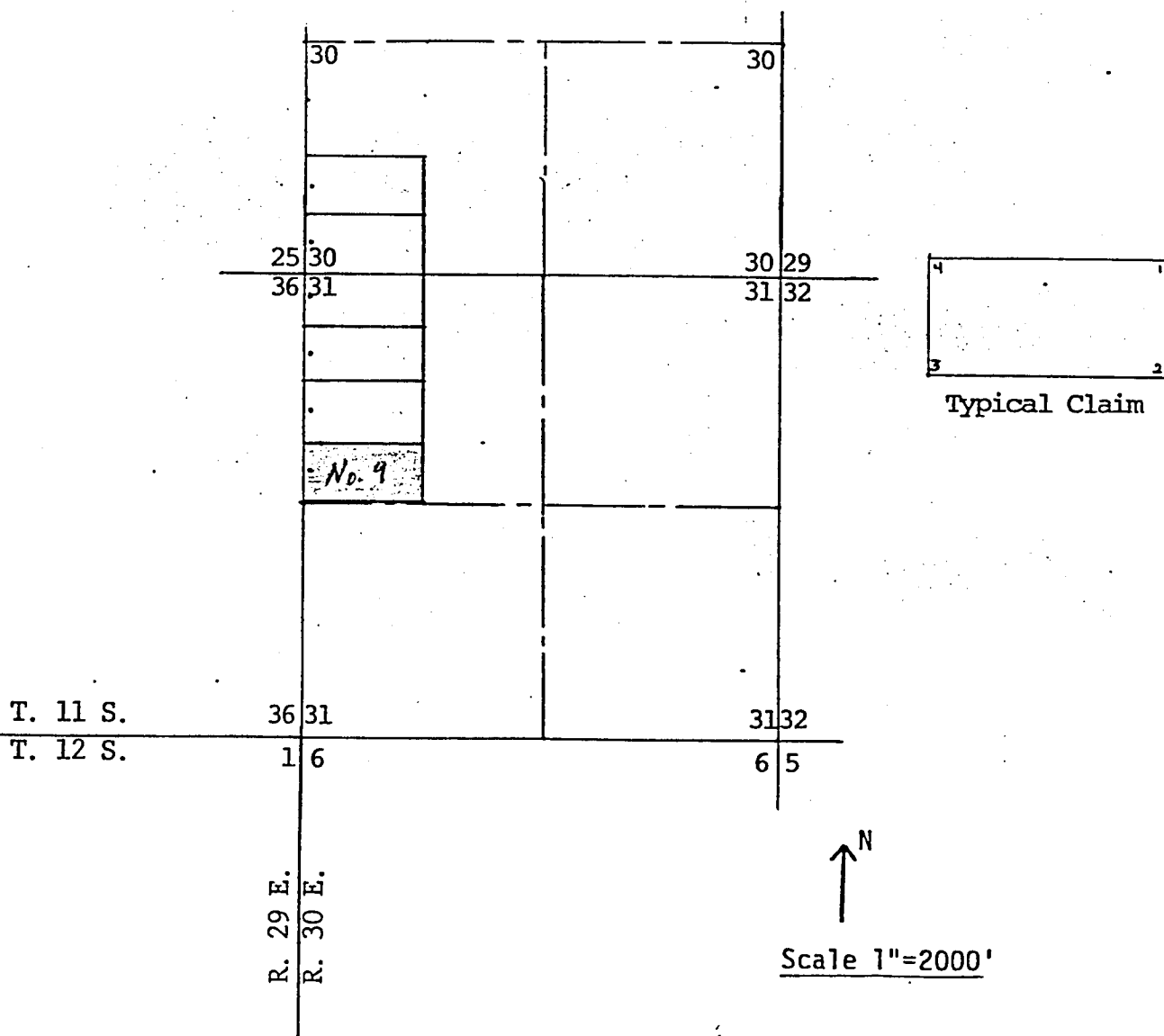
Unknown MINING DISTRICT

Graham COUNTY, ARIZONA

Section 31, Township 11 S., Range 30 E., Gila and Salt River Base and Meridian.

To tie this Claim to the Public Survey, begin at the Northwest corner, Section 31, Township 11 S., Range 30 E., Gila and Salt River Base and Meridian, bear South, 1,980 feet, and East, 1,320 to the northeast corner Monument 1 of this claim.

Thence 660 feet in a Southerly direction to monument 2, marked Cor.2, Artesian No.9
 Thence 1320 feet in a Westerly direction to monument 3, marked Cor.3, Artesian No.
 Thence 660 feet in a Northerly direction to monument 4, marked Cor.4, Artesian No.9
 Thence 1320 feet in an Easterly direction to monument 1, marked Cor.1, Artesian No.9
 point of beginning..



A MC 139225

The type of corner and location monuments used is as follows:

Location Monument: 4" x 4" x 4½' long posts
 Corner Monument 1: 4" x 4" x 4½' long posts
 Corner Monument 2: 4" x 4" x 4½' long posts
 Corner Monument 3: 4" x 4" x 4½' long posts
 Corner Monument 4: 4" x 4" x 4½' long posts

ARIZONA STATE OFFICE
 BU. LAND MANAGEMENT
 SEP 21 1987
 7:45 A.M.
 PHOENIX, ARIZONA

PLACER CLAIM LOCATION NOTICE -- ARIZONA

KNOW ALL MEN BY THESE PRESENTS, That The Anaconda Company, a Delaware corporation, by its Agent, the undersigned, by this certificate and by right of location, hereby locates the Artesian No. 10 Placer Claim on this 25th day of June, 1981, situated in the Unknown Mining District, Graham County, Arizona. The claim is 1,320 feet long and 660 feet wide. The general course of the claim is Easterly.

The monument on which notice of this claim is posted is located 20 feet from the West end and 1,300 feet from East end.

The area claimed in this location is 20 acres.

Attached is a plat of this claim.


THE ANACONDA COMPANY
555 Seventeenth Street
Denver, Colorado 80217

By Randy Oxborrow
its Agent

STATE OF NEVADA)
County of White Pine) ss.

On this 4th day of August, 1981, before me, the undersigned, a Notary Public in and for said State, personally appeared Randy Oxborrow known to me to be the person who executed the above instrument, as the authorized agent of The Anaconda Company, a Delaware corporation for the purposes therein expressed.

Witness my hand and official seal.



Marcia Forman
Notary Public

(SEAL)

My commission expires:

February 11, 1982

ARIZONA STATE OFFICE
BU. LAND MANAGEMENT
SEP 21 1981
7:45 A.M.
PHOENIX, ARIZONA

A MC 139226

PLAT OF THE Artesian No. 10 PLACER CLAIM

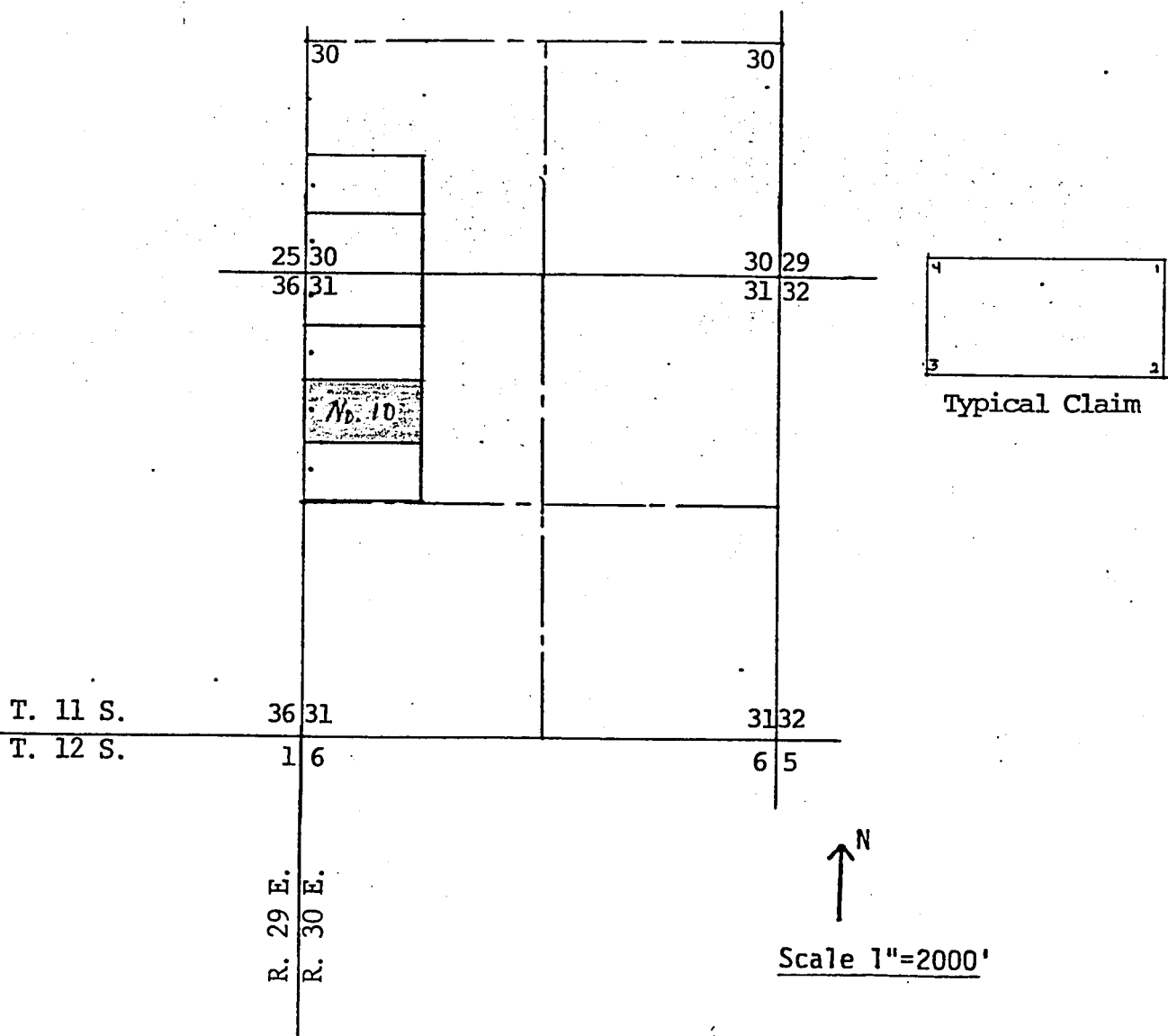
Unknown MINING DISTRICT

Graham COUNTY, ARIZONA

Section 31, Township 11 S., Range 30 E., Gila and Salt River Base and Meridian.

To tie this Claim to the Public Survey, begin at the Northwest corner, Section 31, Township 11 S., Range 30 E., Gila and Salt River Base and Meridian, bear South, 1,320 feet, and East, 1,320 to the northeast corner Monument 1 of this claim.

Thence 660 feet in a Southerly direction to monument 2, marked Cor. 2, Artesian No.
 Thence 1320 feet in a Westerly direction to monument 3, marked Cor. 3, Artesian No.
 Thence 660 feet in a Northerly direction to monument 4, marked Cor. 4, Artesian No. 10
 Thence 1320 feet in an Easterly direction to monument 1, marked Cor. 1, Artesian No.
 point of beginning.



A MC 139226

The type of corner and location monuments used is as follows:

Location Monument: 4" x 4" x 4½' long posts
 Corner Monument 1: 4" x 4" x 4½' long posts
 Corner Monument 2: 4" x 4" x 4½' long posts
 Corner Monument 3: 4" x 4" x 4½' long posts
 Corner Monument 4: 4" x 4" x 4½' long posts

ARIZONA STATE OFFICE
 BU. LAND MANAGEMENT

SEP 21 1981

7:45 A.M.
 PHOENIX, ARIZONA

PLACER CLAIM LOCATION NOTICE -- ARIZONA

KNOW ALL MEN BY THESE PRESENTS, That The Anaconda Company, a Delaware corporation, by its Agent, the undersigned, by this certificate and by right of location, hereby locates the Artesian No. 11 Placer Claim on this 25th day of June, 1981, situated in the Unknown Mining District, Graham County, Arizona. The claim is 1,320 feet long and 660 feet wide. The general course of the claim is Easterly.

The monument on which notice of this claim is posted is located 20 feet from the West end and 1,300 feet from East end.

The area claimed in this location is 20 acres.

Attached is a plat of this claim.

THE ANACONDA COMPANY
555 Seventeenth Street
Denver, Colorado 80217

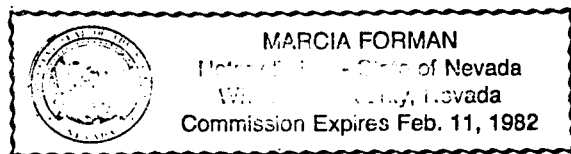
By

Randy Oxborrow
Its Agent

STATE OF NEVADA }
County of White Pine } ss.

On this 4th day of August, 1981, before me, the undersigned, a Notary Public in and for said State, personally appeared Randy Oxborrow known to me to be the person who executed the above instrument, as the authorized agent of The Anaconda Company, a Delaware corporation for the purposes therein expressed.

Witness my hand and official seal.



Marcia Forman
Notary Public

(SEAL)

My commission expires:

February 11, 1982

ARIZONA STATE OFFICE
BU. LAND MANAGEMENT

SEP 21 1981

7:45 A.M.
PHOENIX, ARIZONA

A MC 139227

PLAT OF THE Artesian No. 11 PLACER CLAIM

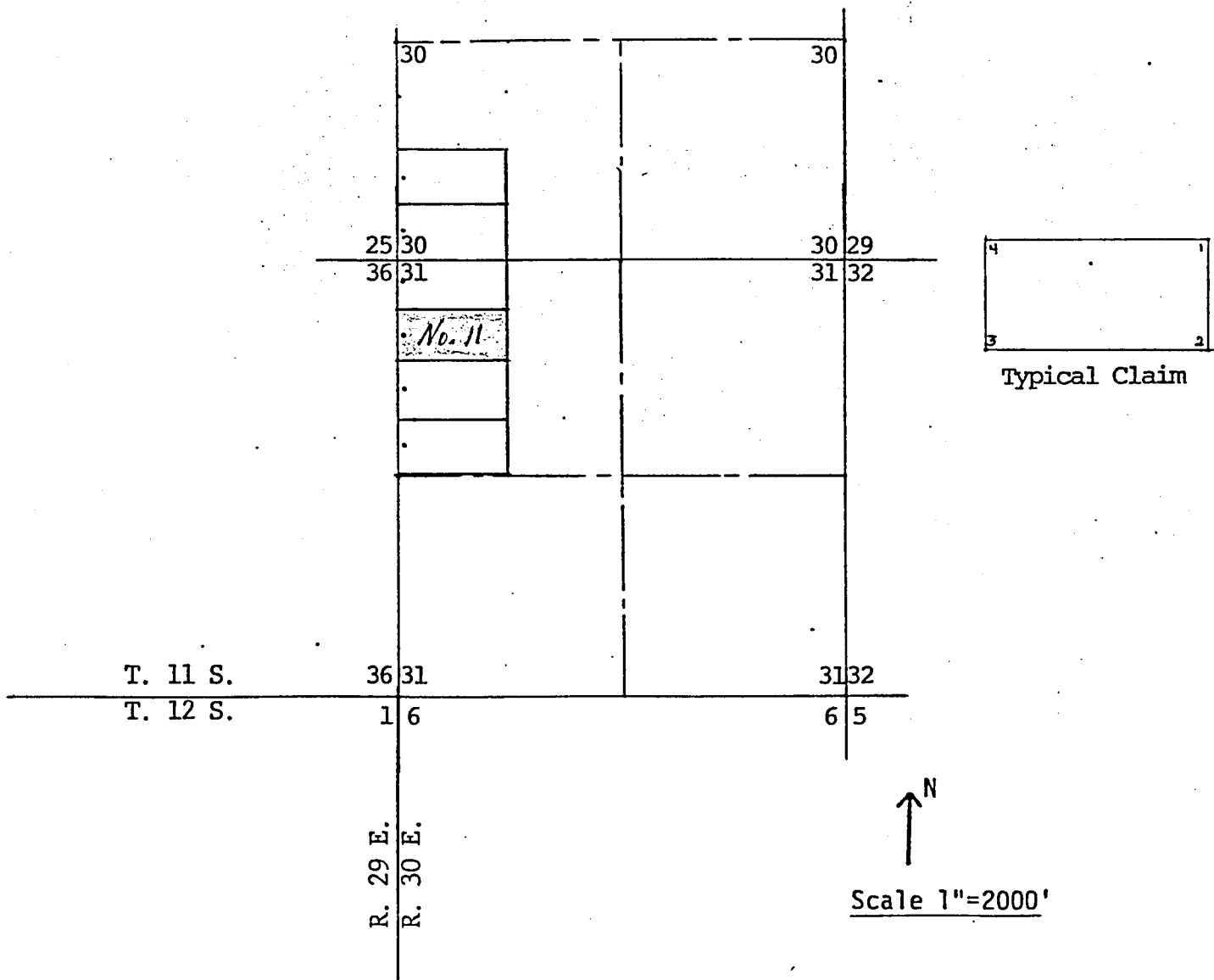
Unknown MINING DISTRICT

Graham COUNTY, ARIZONA

Section 31, Township 11 S., Range 30 E., Gila and Salt River Base and Meridian.

To tie this Claim to the Public Survey, begin at the Northwest corner, Section 31, Township 11 S., Range 30 E., Gila and Salt River Base and Meridian, bear South, 660 feet, and East, 1,320 to the northeast corner Monument 1 of this claim.

Thence 660 feet in a Southerly direction to monument 2, marked Cor. 2, Artesian No.
 Thence 1320 feet in a Westerly direction to monument 3, marked Cor. 3, Artesian No.
 Thence 660 feet in a Northerly direction to monument 4, marked Cor. 4, Artesian No.
 Thence 1320 feet in an Easterly direction to monument 1, marked Cor. 1, Artesian No.
 point of beginning.



A MC 139227

The type of corner and location monuments used is as follows:

- Location Monument: 4" x 4" x 4½' long posts
- Corner Monument 1: 4" x 4" x 4½' long posts
- Corner Monument 2: 4" x 4" x 4½' long posts
- Corner Monument 3: 4" x 4" x 4½' long posts
- Corner Monument 4: 4" x 4" x 4½' long posts

ARIZONA STATE OFFICE
 BU. LAND MANAGEMENT
 SEP 21 1981
 7:45 A.M.
 PHOENIX, ARIZONA

PLACER CLAIM LOCATION NOTICE -- ARIZONA

KNOW ALL MEN BY THESE PRESENTS, That The Anaconda Company, a Delaware corporation, by its Agent, the undersigned, by this certificate and by right of location, hereby locates the Artesian No. 12 Placer Claim on this 25th day of June, 1981, situated in the Unknown Mining District, Graham County, Arizona. The claim is 1,320 feet long and 660 feet wide. The general course of the claim is Easterly.

The monument on which notice of this claim is posted is located 20 feet from the West end and 1,300 feet from East end.

The area claimed in this location is 20 acres.

Attached is a plat of this claim.


THE ANACONDA COMPANY
555 Seventeenth Street
Denver, Colorado 80217

By *Randy Oxborrow*
Its Agent

STATE OF NEVADA)
County of White Pine) ss.

On this 4th day of August, 1981, before me, the undersigned, a Notary Public in and for said State, personally appeared Randy Oxborrow known to me to be the person who executed the above instrument, as the authorized agent of The Anaconda Company, a Delaware corporation for the purposes therein expressed.

Witness my hand and official seal.



Marcia Forman
Notary Public

(SEAL)

My commission expires:

February 11, 1982

ARIZONA STATE OFFICE
BU. LAND MANAGEMENT
SEP 21 1981
7:45 A.M.
PHOENIX, ARIZONA

A MC 139278

PLAT OF THE Artesian No. 12 PLACER CLAIM

Unknown MINING DISTRICT

Graham COUNTY, ARIZONA

Section 31, Township 11 S., Range 30 E., Gila and Salt River Base and Meridian.

To tie this Claim to the Public Survey, begin at the Northwest corner, Section 31, Township 11 S., Range 30 E., Gila and Salt River Base and Meridian, bear South, 0 feet, and East, 1,320 to the northeast corner Monument 1 of this claim.

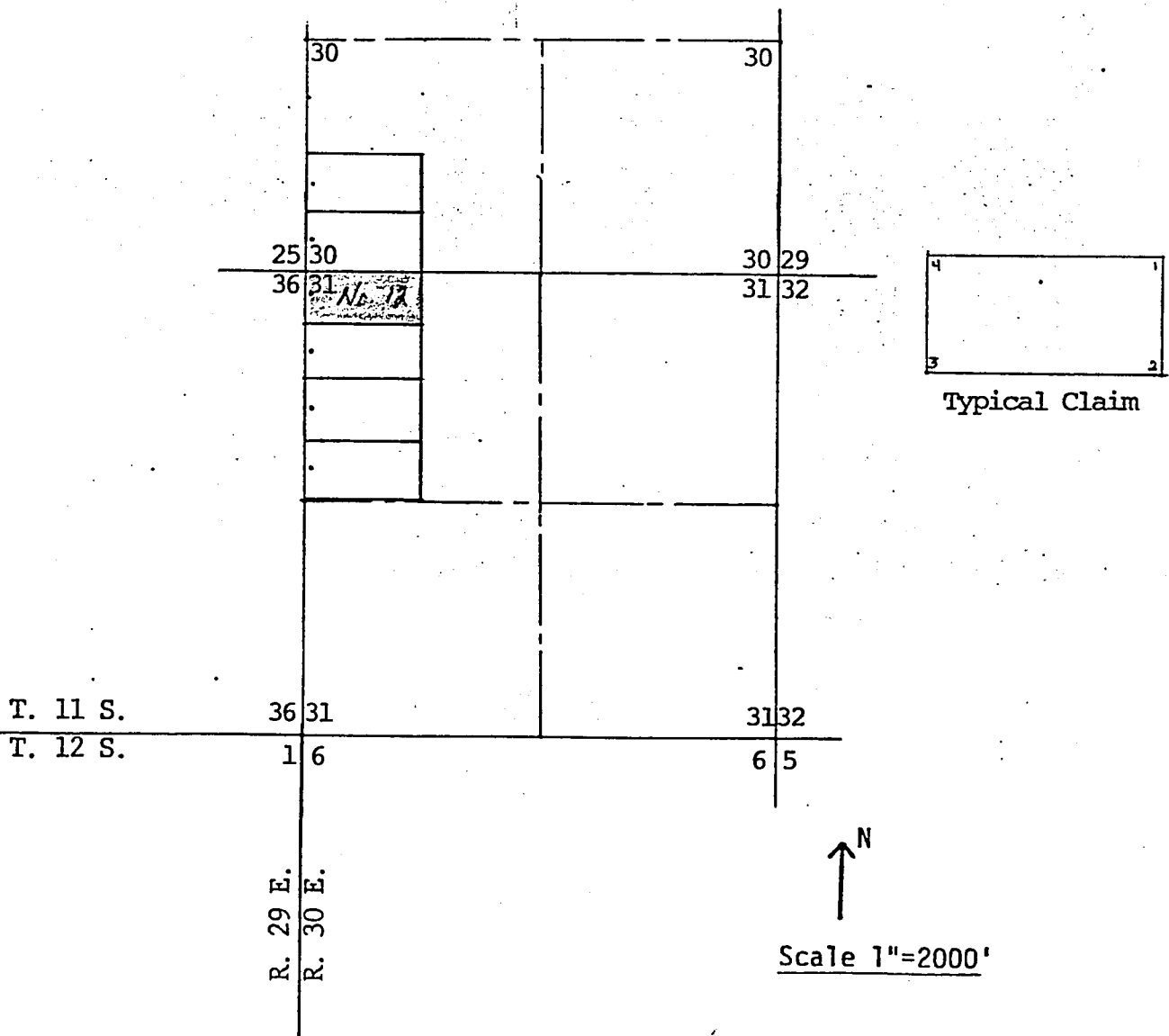
Thence 660 feet in a Southerly direction to monument 2, marked Cor. 2, Artesian No. 1.

Thence 1320 feet in a Westerly direction to monument 3, marked Cor. 3, Artesian No. 1.

Thence 660 feet in a Northerly direction to monument 4, marked Cor. 4, Artesian No. 1.

Thence 1320 feet in an Easterly direction to monument 1, marked Cor. 1, Artesian No. 1.

point of beginning.



A MC 139228

The type of corner and location monuments used is as follows:

Location Monument: 4" x 4" x 4 1/2' long posts
 Corner Monument 1: 4" x 4" x 4 1/2' long posts
 Corner Monument 2: 4" x 4" x 4 1/2' long posts
 Corner Monument 3: 4" x 4" x 4 1/2' long posts
 Corner Monument 4: 4" x 4" x 4 1/2' long posts

ARIZONA STATE OFFICE
 BU. LAND MANAGEMENT
 SEP 21 1981
 7:45 A.M.
 PHOENIX, ARIZONA

PLACER CLAIM LOCATION NOTICE -- ARIZONA

KNOW ALL MEN BY THESE PRESENTS, That The Anaconda Company, a Delaware corporation, by its Agent, the undersigned, by this certificate and by right of location, hereby locates the Artesian No. 13 Placer Claim on this 25th day of June, 1981, situated in the Unknown Mining District, Graham County, Arizona. The claim is 1,320 feet long and 660 feet wide. The general course of the claim is Easterly.

The monument on which notice of this claim is posted is located 20 feet from the West end and 1,300 feet from East end.

The area claimed in this location is 20 acres.

Attached is a plat of this claim.

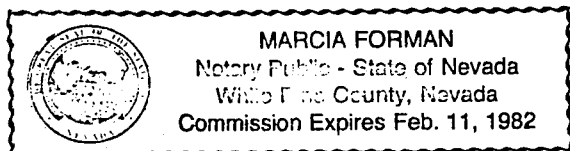
THE ANACONDA COMPANY
555 Seventeenth Street
Denver, Colorado 80217

By Randy Oxborrow
Its Agent

STATE OF NEVADA }
County of White Pine } ss.

On this 4th day of August, 1981, before me, the undersigned, a Notary Public in and for said State, personally appeared Randy Oxborrow known to me to be the person who executed the above instrument, as the authorized agent of The Anaconda Company, a Delaware corporation for the purposes therein expressed.

Witness my hand and official seal.



Marcia Forman
Notary Public

(SEAL)

My commission expires:

February 11, 1982

ARIZONA STATE OFFICE
BU. LAND MANAGEMENT
SEP 21 1981
7:45 A.M.
PHOENIX, ARIZONA

A MC 139229

PLAT OF THE Artesian No.13 PLACER CLAIM

Unknown MINING DISTRICT

Graham COUNTY, ARIZONA

Section 30, Township 11 S., Range 30 E., Gila and Salt River Base and Meridian.

To tie this Claim to the Public Survey, begin at the Northwest corner, Section 31, Township 11 S., Range 30 E., Gila and Salt River Base and Meridian, bear North, 660 feet, and East; 1,320 to the northeast corner Monument 1 of this claim.

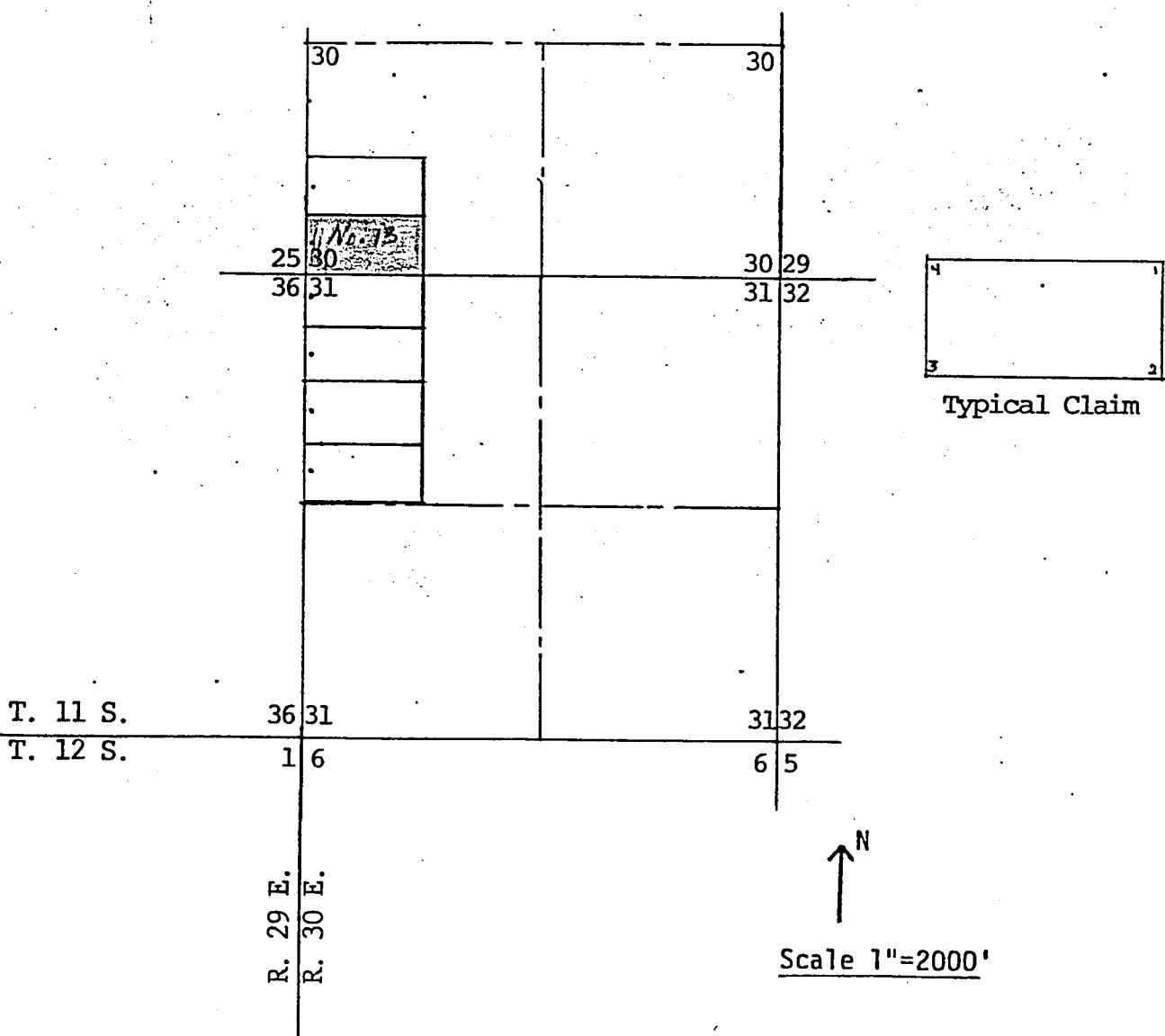
Thence 660 feet in a Southerly direction to monument 2, marked Cor.2, Artesian No.1

Thence 1320 feet in a Westerly direction to monument 3, marked Cor.3, Artesian No.1

Thence 660 feet in a Northerly direction to monument 4, marked Cor.4, Artesian No.1

Thence 1320 feet in an Easterly direction to monument 1, marked Cor.1, Artesian No.1

point of beginning.



A MC 139229

The type of corner and location monuments used is as follows:

Location Monument: 4" x 4" x 4½' long posts
 Corner Monument 1: 4" x 4" x 4½' long posts
 Corner Monument 2: 4" x 4" x 4½' long posts
 Corner Monument 3: 4" x 4" x 4½' long posts
 Corner Monument 4: 4" x 4" x 4½' long posts

ARIZONA STATE OFFICE
 BU. LAND MANAGEMENT

SEP 21 1981

7:45 A.M.
 PHOENIX, ARIZONA

PLACER CLAIM LOCATION NOTICE -- ARIZONA

KNOW ALL MEN BY THESE PRESENTS, That The Anaconda Company, a Delaware corporation, by its Agent, the undersigned, by this certificate and by right of location, hereby locates the Artesian No. 14 Placer Claim on this 25th day of June, 1981, situated in the Unknown Mining District, Graham County, Arizona. The claim is 1,320 feet long and 660 feet wide. The general course of the claim is Easterly.

The monument on which notice of this claim is posted is located 20 feet from the West end and 1,300 feet from East end.

The area claimed in this location is 20 acres.

Attached is a plat of this claim.

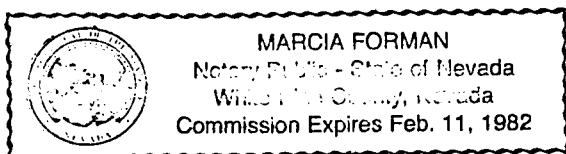
THE ANACONDA COMPANY
555 Seventeenth Street
Denver, Colorado 80217

By *Randy Oxborrow*
Its Agent

STATE OF NEVADA }
County of White Pine } ss.

On this 4th day of August, 19 81, before me, the undersigned, a Notary Public in and for said State, personally appeared Randy Oxborrow known to me to be the person who executed the above instrument, as the authorized agent of The Anaconda Company, a Delaware corporation for the purposes therein expressed.

Witness my hand and official seal.



Marcia Forman
Notary Public

(SEAL)

My commission expires:

February 11, 1982

ARIZONA STATE OFFICE
BU. LAND MANAGEMENT
SEP 21 1981
7:45 A.M.
PHOENIX, ARIZONA

A MC 139230

PLAT OF THE Artesian No.14 PLACER CLAIM

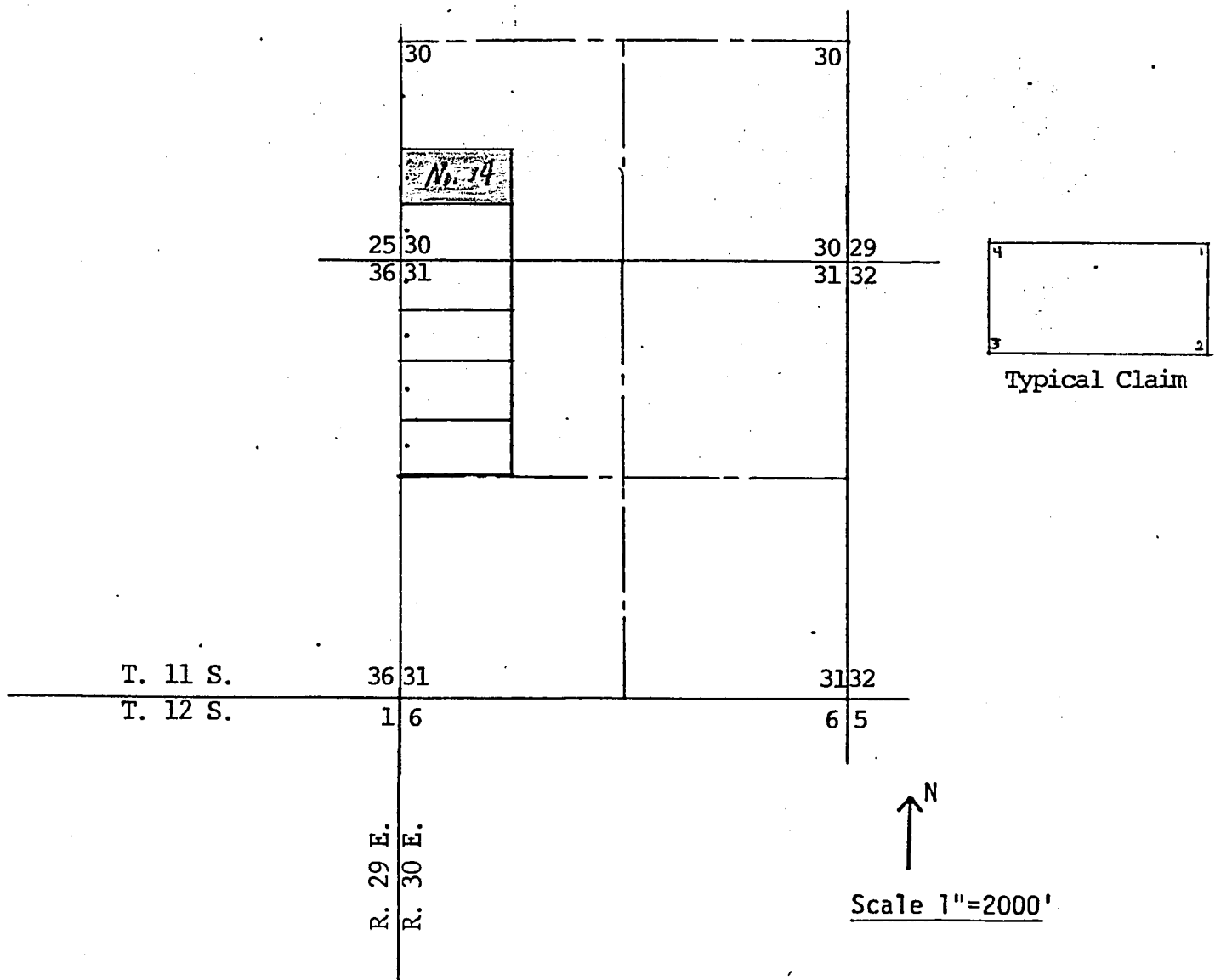
Unknown MINING DISTRICT

Graham COUNTY, ARIZONA

Section 30, Township 11 S., Range 30 E., Gila and Salt River Base and Meridian.

To tie this Claim to the Public Survey, begin at the Northwest corner, Section 31, Township 11 S., Range 30 E., Gila and Salt River Base and Meridian, bear North, 1,320 feet, and East, 1,320 to the northeast corner Monument 1 of this claim.

Thence 660 feet in a Southerly direction to monument 2, marked Cor.2, Artesian No.1
 Thence 1320 feet in a Westerly direction to monument 3, marked Cor.3, Artesian No.1
 Thence 660 feet in a Northerly direction to monument 4, marked Cor.4, Artesian No.1
 Thence 1320 feet in an Easterly direction to monument 1, marked Cor.1, Artesian No.
 point of beginning.



A MC 139230

The type of corner and location monuments used is as follows:

- Location Monument: 4" x 4" x 4½' long posts
- Corner Monument 1: 4" x 4" x 4½' long posts
- Corner Monument 2: 4" x 4" x 4½' long posts
- Corner Monument 3: 4" x 4" x 4½' long posts
- Corner Monument 4: 4" x 4" x 4½' long posts

ARIZONA STATE OFFICE
 BU. LAND MANAGEMENT
 SEP 21 1991
 7:45 A.M.
 PHOENIX, ARIZONA

PLACER CLAIM LOCATION NOTICE -- ARIZONA

KNOW ALL MEN BY THESE PRESENTS, That The Anaconda Company, a Delaware corporation, by its Agent, the undersigned, by this certificate and by right of location, hereby locates the Artesian No. 15 Placer Claim on this 25th day of June, 1981, situated in the Unknown Mining District, Graham County, Arizona. The claim is 1,320 feet long and 660 feet wide. The general course of the claim is Northerly.

The monument on which notice of this claim is posted is located 20 feet from the South end and 1,300 feet from North end.

The area claimed in this location is 20 acres.

Attached is a plat of this claim.

THE ANACONDA COMPANY
555 Seventeenth Street
Denver, Colorado 80217

By

Randy Oxborrow
Its Agent

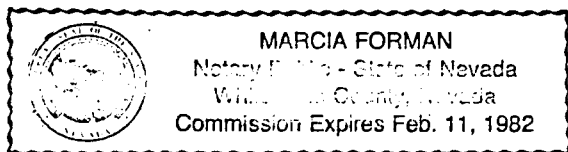
STATE OF NEVADA

County of White Pine

ss.

On this 4th day of August, 1981, before me, the undersigned, a Notary Public in and for said State, personally appeared Randy Oxborrow known to me to be the person who executed the above instrument, as the authorized agent of The Anaconda Company, a Delaware corporation for the purposes therein expressed.

Witness my hand and official seal.



Marcia Forman
Notary Public

(SEAL)

My commission expires:

February 11, 1982

A H C 139231

ARIZONA STATE OFFICE
BU. LAND MANAGEMENT
SEP 21 1981
7:45 A.M.
PHOENIX, ARIZONA

PLAT OF THE Artesian No.15 PLACER CLAIM

Unknown MINING DISTRICT

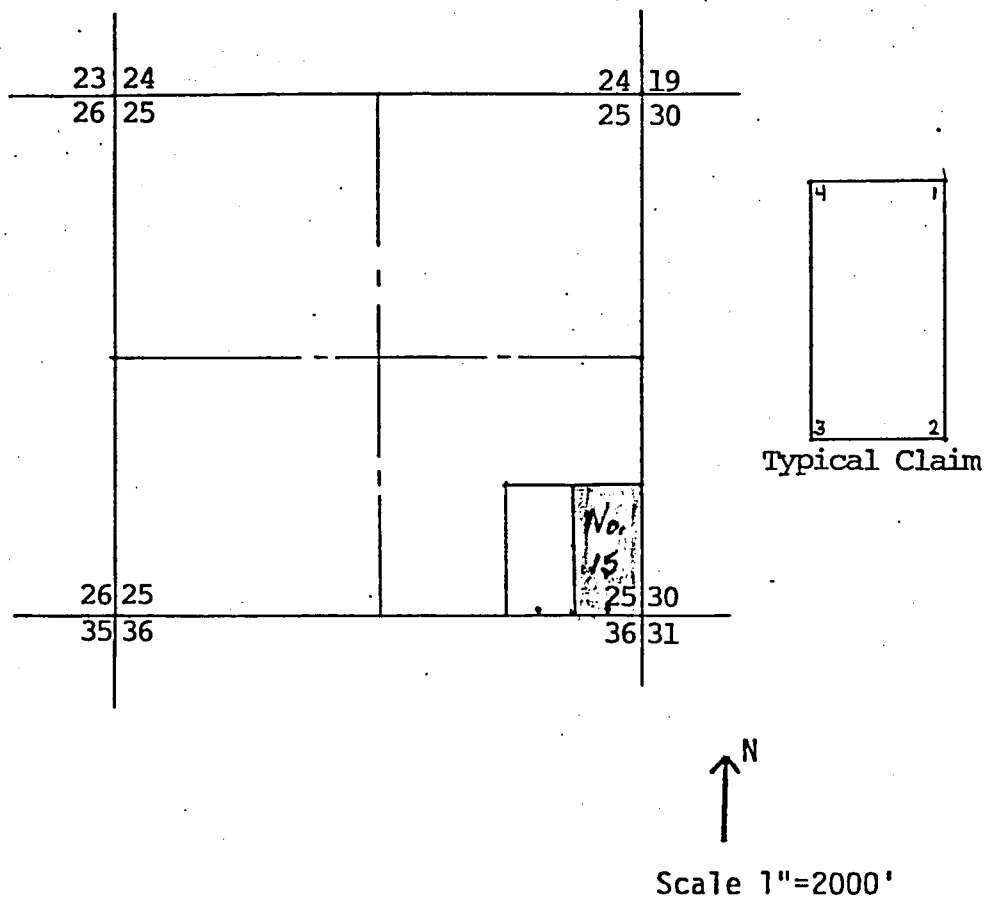
Graham COUNTY, ARIZONA

Section 25, Township 11 S., Range 29 E., Gila and Salt River Base and Meridian.

To tie this Claim to the Public Survey, begin at the Southeast corner, Section 25, Township 11 S., Range 29 E., Gila and Salt River Base and Meridian, bear North, 1,320 feet, and _____, _____ to the northeast corner Monument 1 of this claim.

Thence 1320 feet in a Southerly direction to monument 2, marked Cor.2, Artesian No.1
 Thence 660 feet in a Westerly direction to monument 3, marked Cor.3, Artesian No.
 Thence 1320 feet in a Northerly direction to monument 4, marked Cor.4, Artesian No.1
 Thence 660 feet in an Easterly direction to monument 1, marked Cor.1, Artesian No.1

point of beginning.



A MC 139231

The type of corner and location monuments used is as follows:

Location Monument: 4" x 4" x 4½' long posts
 Corner Monument 1: 4" x 4" x 4½' long posts
 Corner Monument 2: 4" x 4" x 4½' long posts
 Corner Monument 3: 4" x 4" x 4½' long posts
 Corner Monument 4: 4" x 4" x 4½' long posts

ARIZONA STATE OFFICE
 BU. LAND MANAGEMENT
 SEP 21 1987
 7:45 A.M.
 PHOENIX, ARIZONA

PLACER CLAIM LOCATION NOTICE -- ARIZONA

KNOW ALL MEN BY THESE PRESENTS, That The Anaconda Company, a Delaware corporation, by its Agent, the undersigned, by this certificate and by right of location, hereby locates the Artesian No. 16 Placer Claim on this 25th day of June, 1981, situated in the Unknown Mining District, Graham County, Arizona. The claim is 1,320 feet long and 660 feet wide. The general course of the claim is Northerly.

The monument on which notice of this claim is posted is located 20 feet from the South end and 1,300 feet from North end.

The area claimed in this location is 20 acres.

Attached is a plat of this claim.

THE ANACONDA COMPANY
555 Seventeenth Street
Denver, Colorado 80217

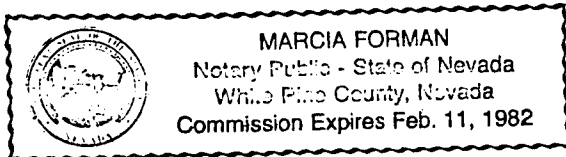
By

Randy Oxborrow
Its Agent

STATE OF NEVADA }
County of White Pine } ss.

On this 4th day of August, 1981, before me, the undersigned, a Notary Public in and for said State, personally appeared Randy Oxborrow known to me to be the person who executed the above instrument, as the authorized agent of The Anaconda Company, a Delaware corporation for the purposes therein expressed.

Witness my hand and official seal.



Marcia Forman
Notary Public

(SEAL)

My commission expires:

February 11, 1982

ARIZONA STATE OFFICE
BU. LAND MANAGEMENT
SEP 21 1981
7:45 A.M.
PHOENIX, ARIZONA

A MC 139232

PLAT OF THE Artesian No.16 PLACER CLAIM

Unknown MINING DISTRICT

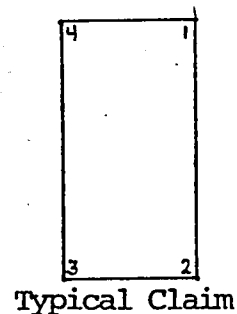
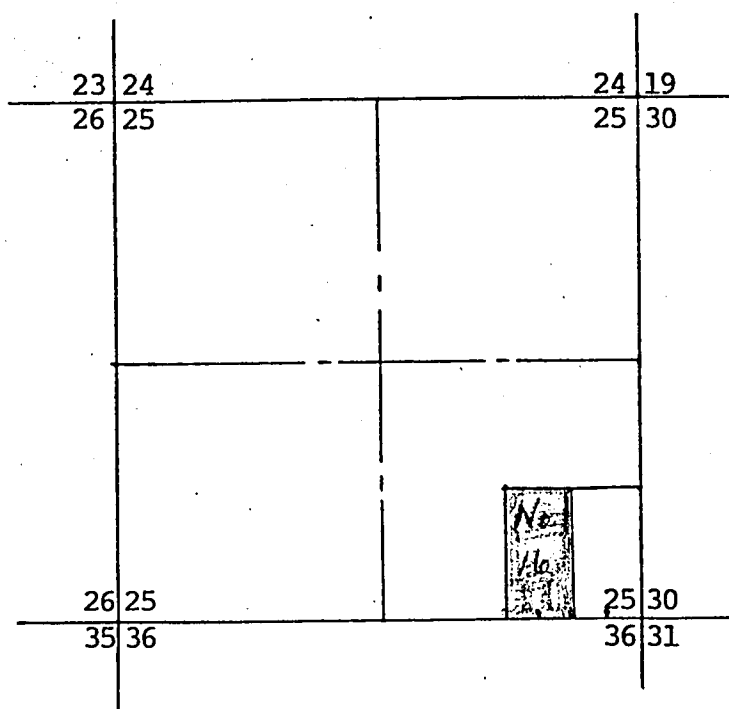
Graham COUNTY, ARIZONA

Section 25, Township 11 S., Range 29 E., Gila and Salt River Base and Meridian.

To tie this Claim to the Public Survey, begin at the Southeast corner, Section 25, Township 11 S., Range 29 E., Gila and Salt River Base and Meridian, bear North, 1,320 feet, and West, 660 to the northeast corner Monument 1 of this claim.

Thence 1320 feet in a Southerly direction to monument 2, marked Cor.2, Artesi.
 Thence 660 feet in a Westerly direction to monument 3, marked Cor.3, Artesi.
 Thence 1320 feet in a Northerly direction to monument 4, marked Cor.4, Artesi.
 Thence 660 feet in an Easterly direction to monument 1, marked Cor.1, Artesi.

point of beginning.




Scale 1"=2000'

The type of corner and location monuments used is as follows:

Location Monument: 4" x 4" x 4½' long posts
 Corner Monument 1: 4" x 4" x 4½' long posts
 Corner Monument 2: 4" x 4" x 4½' long posts
 Corner Monument 3: 4" x 4" x 4½' long posts
 Corner Monument 4: 4" x 4" x 4½' long posts

ARIZONA STATE OFFICE
 B.U. LAND MANAGEMENT
 SEP 21 1981
 7:45 A.M.
 PHOENIX, ARIZONA

A MC 139232



ANACONDA Minerals Company
555 Seventeenth Street
Denver, Colorado 80202

U.S. Department of Interior
Bureau of Land Management
Arizona State Office
P.O. Box 16563
Phoenix, Arizona 85011